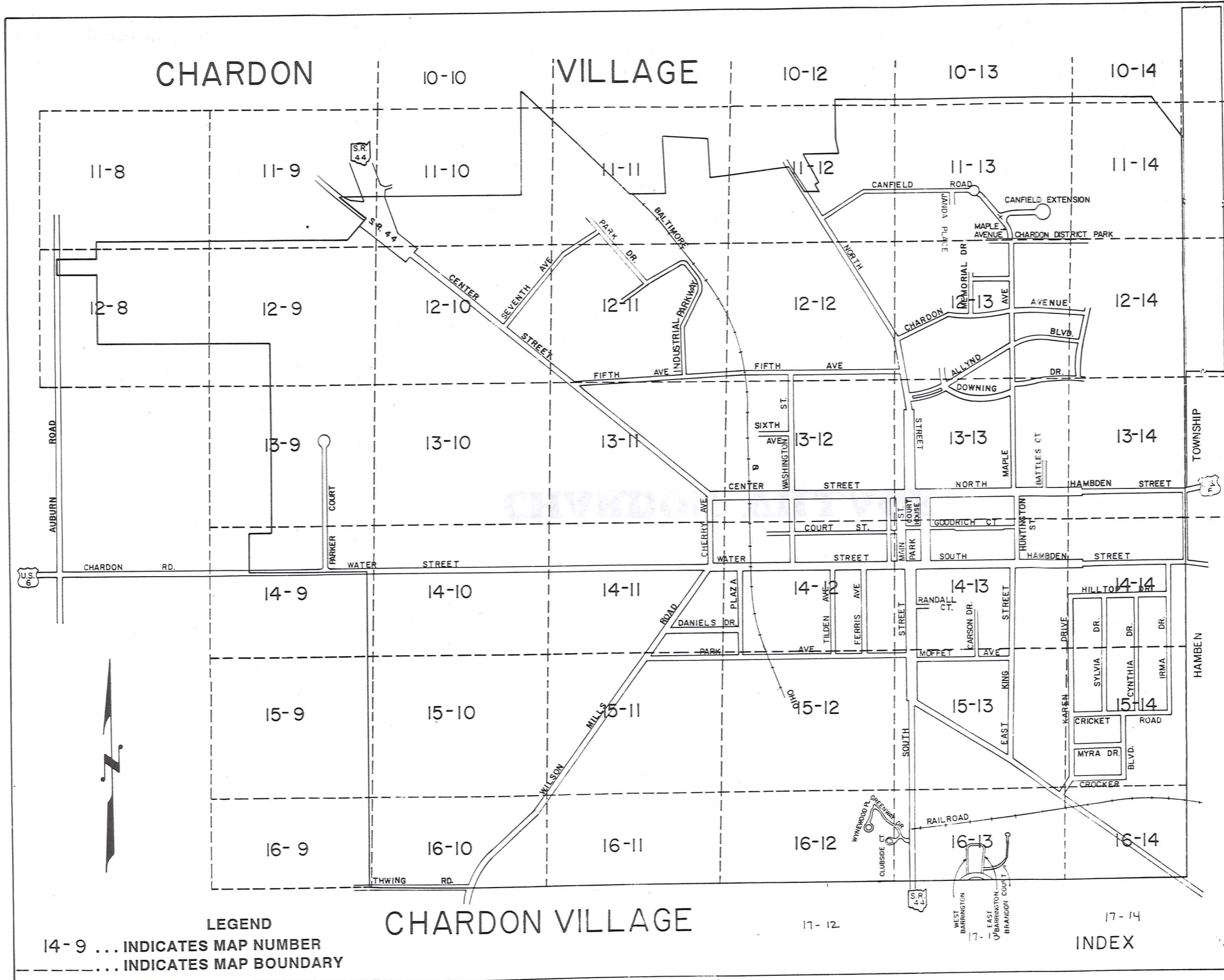


CHARDON VILLAGE

# CHARDON VILLAGE

INDEX MAP OF  
CHARDON VILLAGE  
GEAUGA COUNTY, OHIO



**LEGEND**  
 14-9 ... INDICATES MAP NUMBER  
 --- INDICATES MAP BOUNDARY

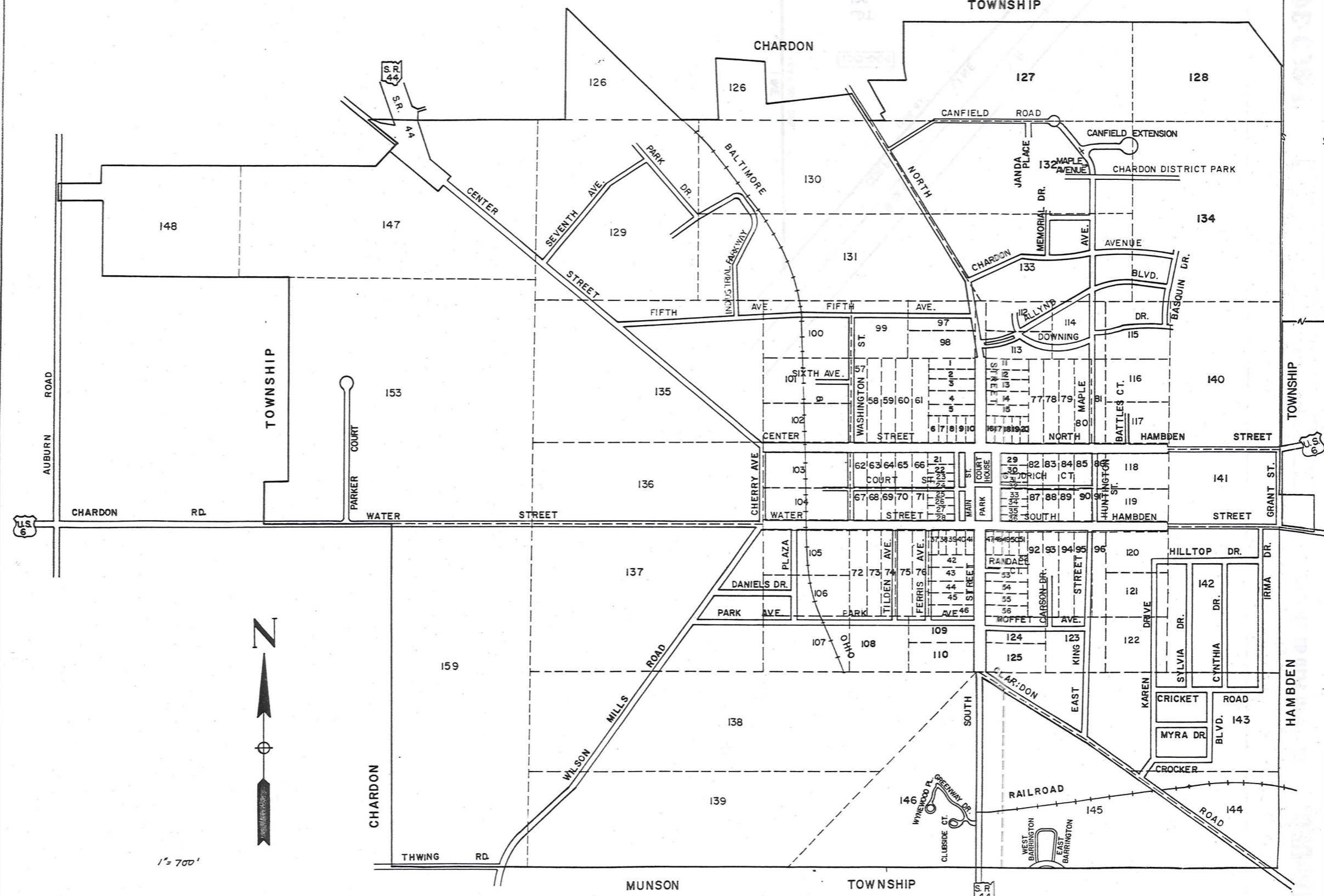
CHARDON VILLAGE

INDEX

# CHARDON

# VILLAGE

TOWNSHIP



AUBURN ROAD

CHARDON RD



1" = 700'

# CHARDON

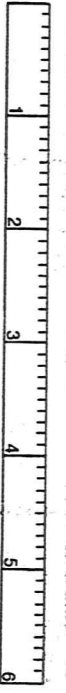
# VILLAGE

ORIGINAL LOTS

109

TRW·REDI

SCALE IN 1/10 OF AN INCH



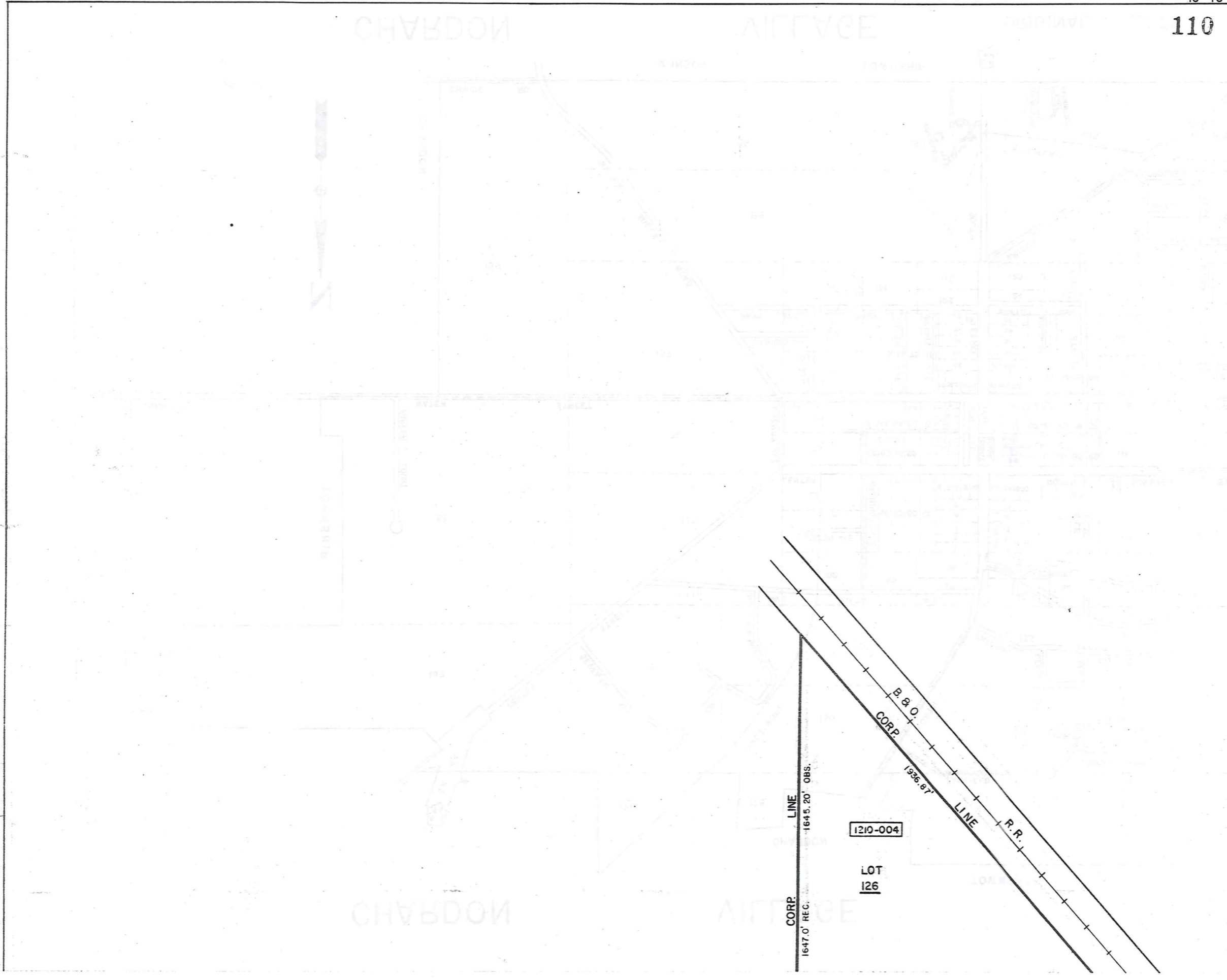
1-800-345-7334

**TRW·REDI**

SCALE IN 1/10 OF AN INCH




**1-800-345-7334**




**TRW•REDI**

**SCALE IN 1/10 OF AN INCH**



**1-800-345-7334**



111

CORP. LINE

378 0'

III2-017

860-287

III2-019

**TRW·REDI**

**SCALE IN 1/10 OF AN INCH**



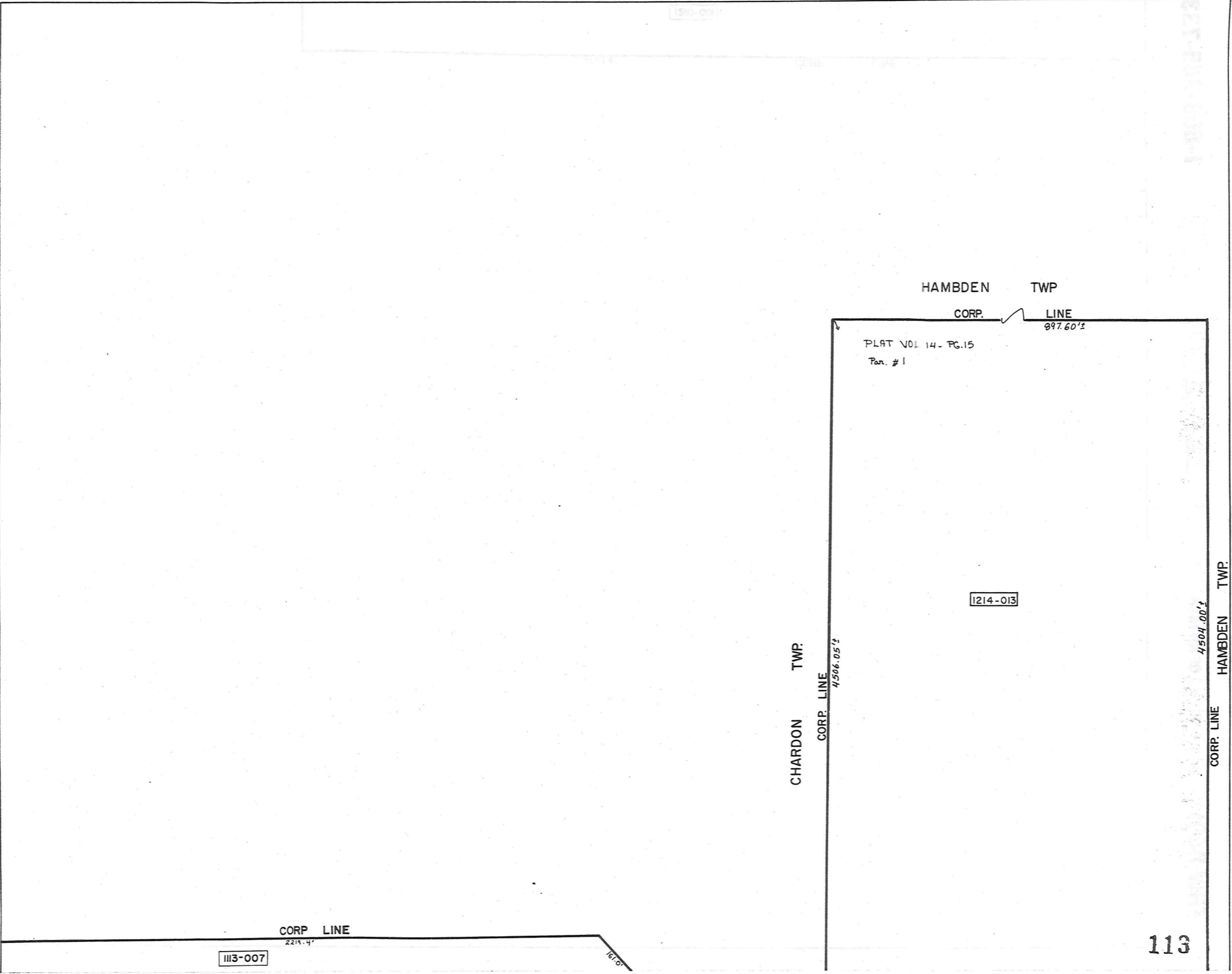
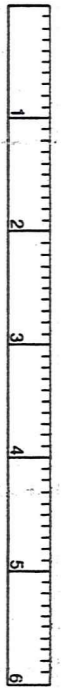
**1-800-345-7334**

CORP. LINE

III2-019

483.63  
III3-004

2219.4  
III3-007



HAMB DEN TWP

CORP. LINE

897.60'

PLAT VOL 14- PG.15  
Par. # 1

1214-013

HAMB DEN TWP

CORP. LINE

4504.00'

CHARDON TWP

CORP. LINE

4506.05'

CORP. LINE

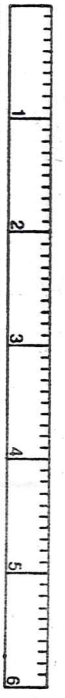
2215.4'

1113-007

113

**TRW-REDI**

**SCALE IN 1/10 OF AN INCH**



**1-800-345-7334**

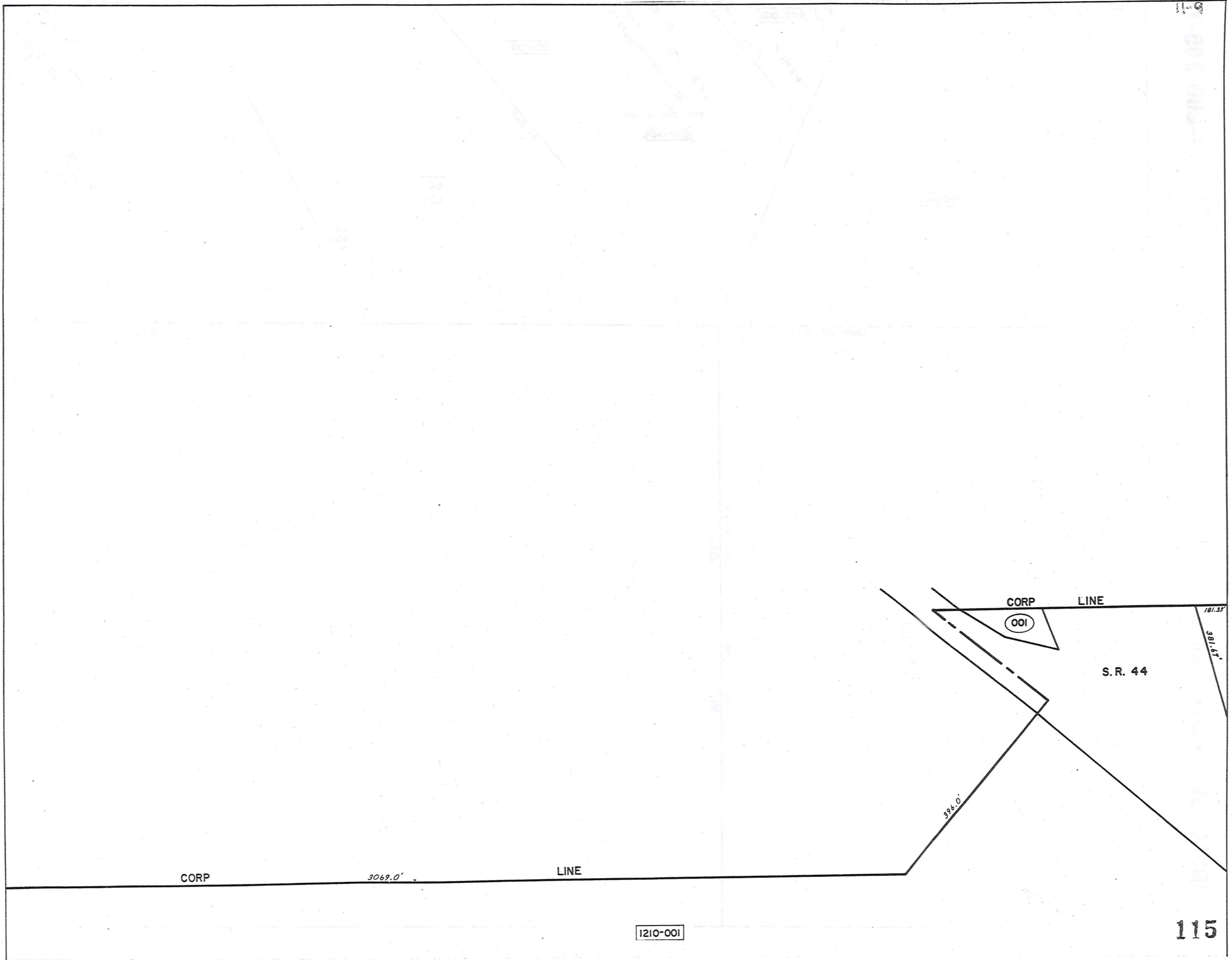

CHASSON

1992

3069.0'

CORP LINE

1210-001



CORP

3069.0'

LINE

1210-001

CORP

LINE

001

S.R. 44

396.0'

181.33'

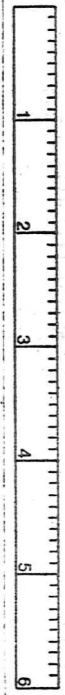
381.67'

115

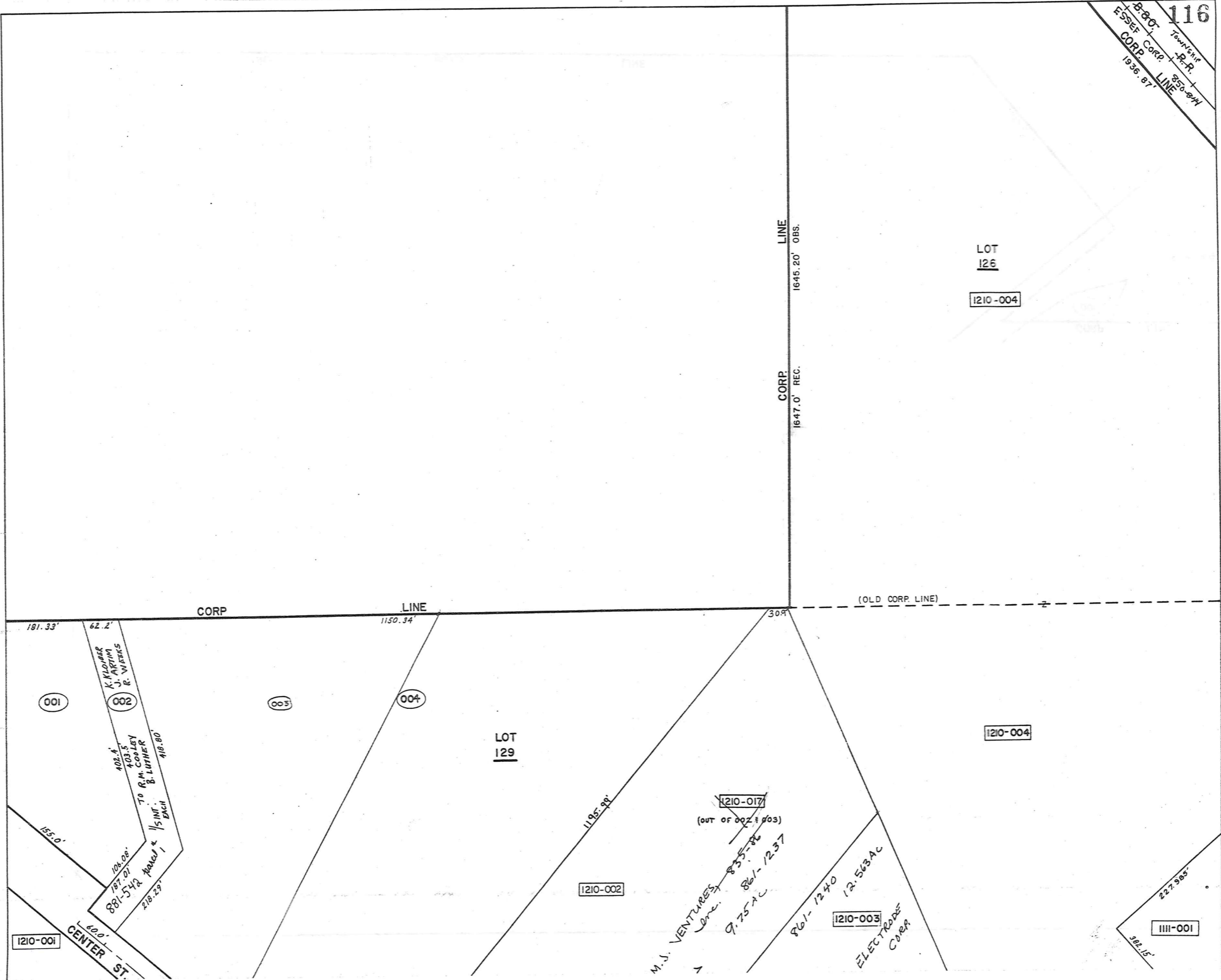
116  
Township  
ESSEF CORP. 1936-87  
CORP. LINE

TRW·REDI

SCALE IN 1/10 OF AN INCH



1-800-345-7334



LOT 126

1210-004

CORP. LINE  
1647.0' REC.  
LINE  
1645.20' OBS.

(OLD CORP. LINE)

CORP. LINE

LOT 129

1210-002

1210-017  
(OUT OF 002 & 003)

M.J. VENTURES  
INC.  
9.75 AC  
835-72  
861-1237

1210-003

ELECTRODE  
CORP.  
861-1240  
12.563 AC

1210-004

1111-001

001

002

003

004

1210-001

CENTER ST.

402.4'  
403.5'  
106.08'  
187.01'  
881-542  
218.23'  
TO R.M. COOLEY  
& B. LUTHER  
1/5 INT. EACH  
418.80'

181.33'

62.2'

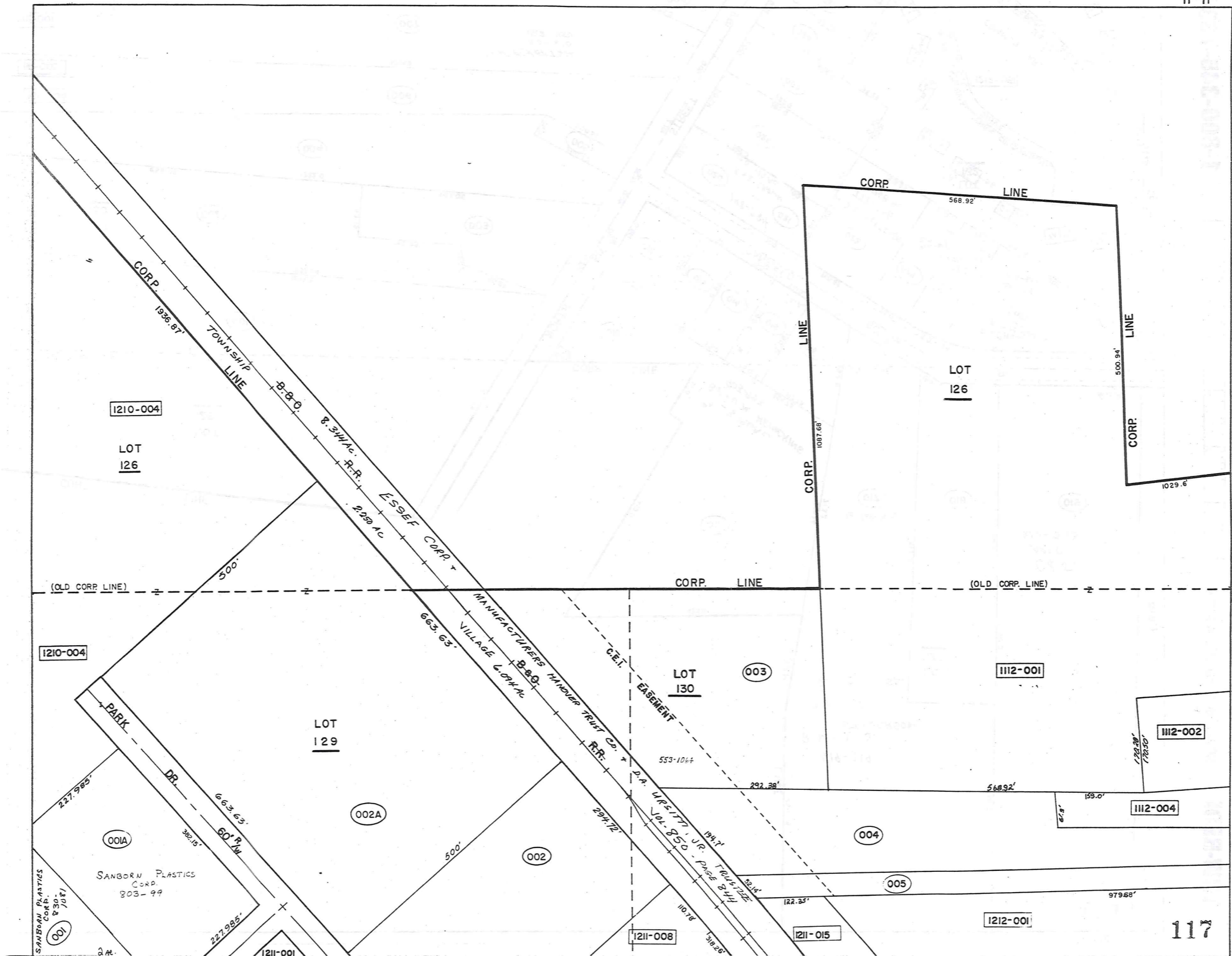
1150.34'

30.9'

1195.89'


227.985'

382.15'



TRW·REDI

SCALE IN 1/10 OF AN INCH

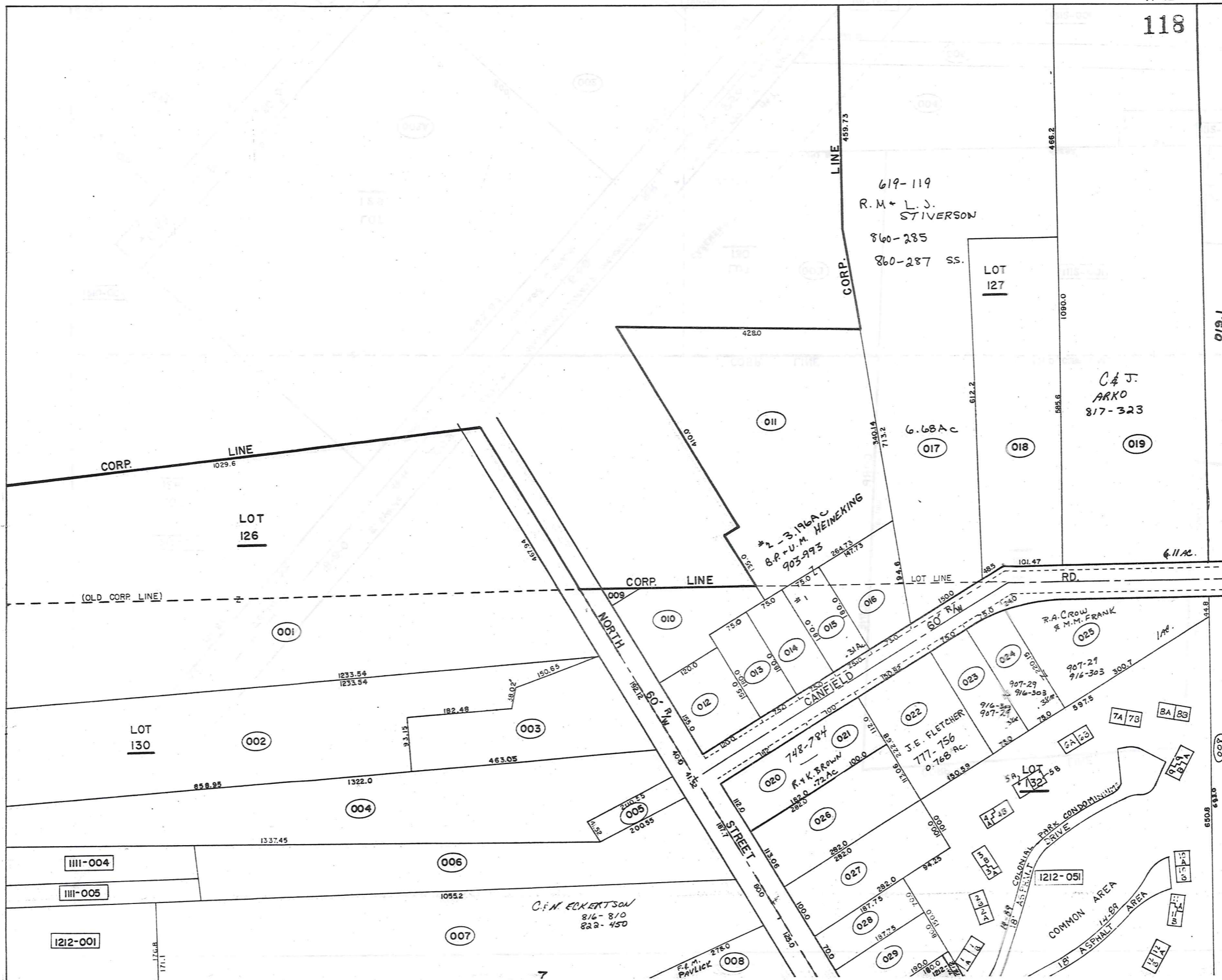
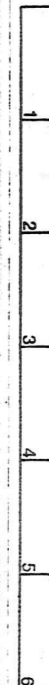


1-800-345-7334

TRW·REDI


SCALE IN 1/10 OF AN INCH

1-800-345-7334



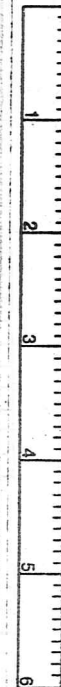
PARCEL NO.	TRANSFERRED TO	AC	FT. FRT.	VOL. PAGE	DATE	TRANSFERRED TO	AC	FT. FRT.	VOL. PAGE	DATE	TRANSFERRED TO	AC	FT. FRT.	VOL. PAGE	DATE	TRANSFERRED TO	AC	FT. FRT.	VOL. PAGE	DATE	
1109-001	R. OSBORN	0.12		243-186																	
1110-001	STATE OF OHIO O.S.P.	1.76	155.0	516-848																	
002	H.B. & C.A. COOLEY	0.84	60.0	732-916		See map - 881-54a 1/2 INT EXCH															
LOT SPLIT 003	D. KIRBY	5.4		663-111																	
004	P. LAWSON			625-576		M.B. & R.H. ABRAMS	8.6 A		774-172	12-18-86											
* 1111-001	J.M. McNAUGHTON (Remainder)	2 AC	227.99	629-818	9-6-78	SANBORN PLASTICS CORP.	2 AC	227.99	830-1081	5-24-89											
SPLIT * 002	STRUCTURAL FIBERS (Remainder)	3.383	294.72	434-692																	
003	J.J. & N. PRYATELY S.S.			717-1183	7-2-84																
004	" " " S.S.			" " "	" "																
005	" " " S.S.			" " "	" "																
* 001A	J.M. McNAUGHTON	2.00	382.1	629-814	9-6-78	SANBORN PLASTICS CORP.	2.0	382.1	803-99	1-26-88											
* 002A	GPI, INC. (Easement Off) *	7.674	683.63	750-50*	12-17-85																
1112-001	CHARDON METH. CHURCH	3.64		286-63		ACREAGE CHANGED TO 25 AC. DUE TO ANNEXATION BY ORD. #904															
002	" " "	3.76		361-185																	
003	H.G. & S.C. CLUTE	1.235	192.12	733-1129																	
004	T.D. SABULA S.S.	3.76	40.0	681-369	12-21-81																
005	" " "	0.19	41.5	524-628																	
006	K. YAUGHER	1.95	181.7	653-306																	
007	J.J. & N. PRYATELY			717-1183	7-2-84	C.F.N. FICKERTSON			816-810	8-31-88											
008	R.A. BERTKE	0.27	125.05	732-323	3-29-85	F.F.M. PAVLICK	.27	125.05	806-1066	4-13-88											
009	R.E. BISSELL (out of 0.76 in 760)	0.26		296-372																	
010	D.E. ERNST	0.55		556-123																	
011	C.R. HAMRICK 3.18 + 0.02	3.19		542-960	7-10-72	MORGAN SEE MAP															
012	A.A. REED	0.42	155	740-1174	1985																
013	A.A. REED	0.31	75	740-1089	1985																
014	R.K. COULTER	0.31	75	712-31																	
015	C.R. HAMRICK	0.31	75.0	542-960	7-10-72	MORGAN - SEE MAP															
016	J.M. PARANISH	0.46	73.7	732-793																	
017	J. KRIZ & L. STIVERSON	6.68	150	619-119	2-6-78	See Map															
018	P.E. MOOREHEAD	2.09		242-535																	
* 019	J.S. JANDA LEFT 6.11 AC	6.11		224-598		S. JANDA	6.11		621-82		C.F.J. ARKO	6.11		817-323	4-13-88						
020	R.G. & K. BROWN	0.72	112	748-	11-18-85	1 parcel (02002) see map															
021	" " "			-724																	
022	D.J. FLETCHER	0.77	150.8	553-116		J.E. FLETCHER See MAP	0.77														
023	R.L. BLEWETT	0.38	75	427-848		RACROW & M.M. FRANK			907-29	6-18-92	SEE MAP										
024	" " "	0.39	75	377-530		" " "			" "	" "											
025	" " "	1.0	351.5	254-426		" " "			" "	" "											
026	D.C. & K.L. HERCIK	0.75	113.06	734-137	4-2-85																
027	M.M. D'AGOSTINO	0.64	100	551-260																	
028	B.J. GRIFFITHS	0.30		750-6	12-16-85	D.A. & K.E. EASTON	0.302		761-923	6-30-86											
029	P.V. BALOG	0.348		733-63	3-29-85																
* 019-1	R.J. & K. JANDA	10.89		700-640	7-5-83																

TRW-REDI SCALE IN 1/10 OF AN INCH 1-800-345-7334

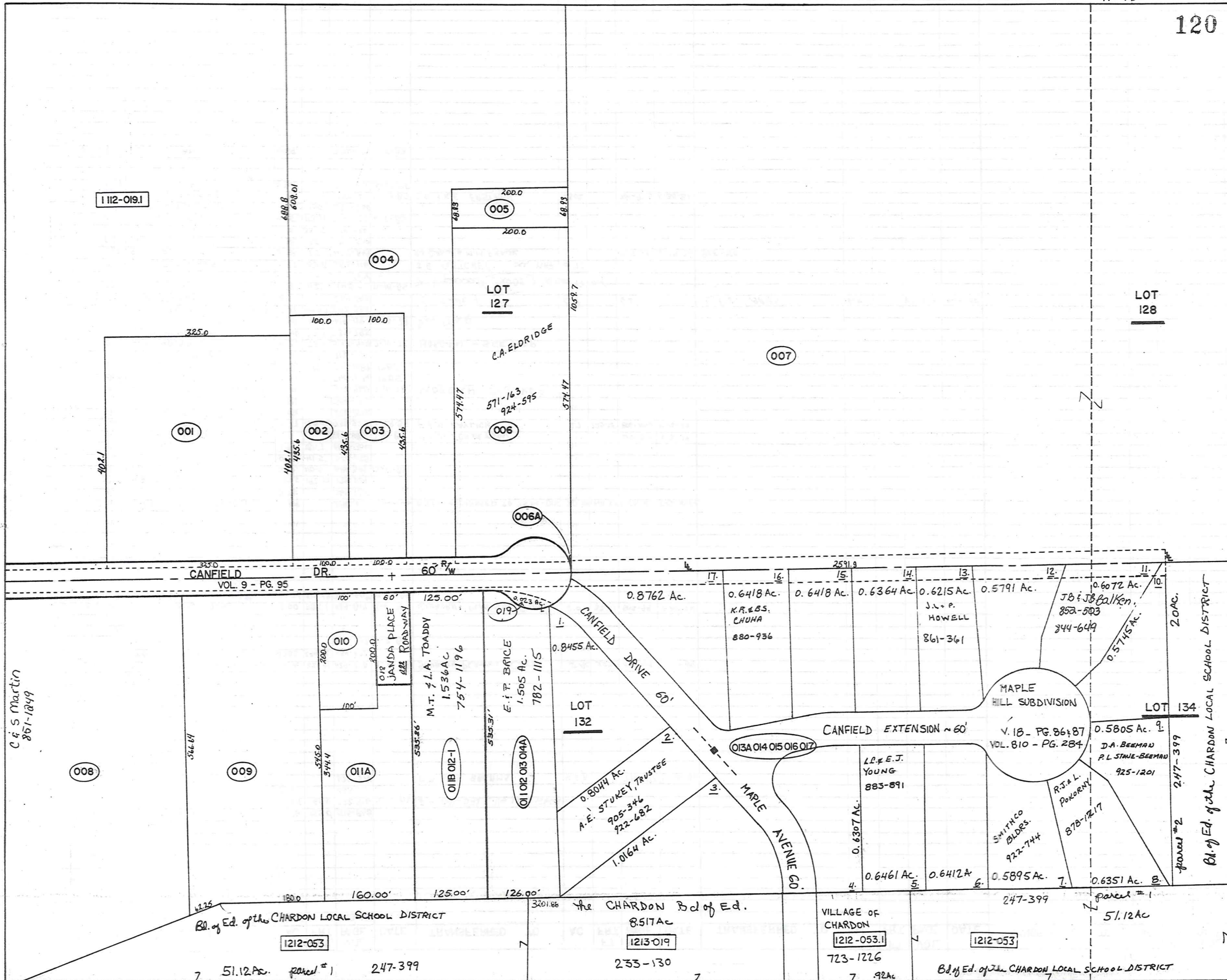


TRW:REDI

SCALE IN 1/10 OF AN INCH



1-800-345-7334



1112-019.1

001

002

003

004

006

005

007

LOT 128

006A

C & S Martin  
861-1849

008

009

011A

011B 012-1

011C 013 014A

LOT 132

019

013A 014 015 016 017

MAPLE HILL SUBDIVISION

V. 18 - PG. 86 & 87

VOL. 810 - PG. 284

LOT 134

Chardon Local School District

Chardon Bd of Ed.

Village of Chardon

Chardon Local School District

1212-053

1213-019

1212-053.1

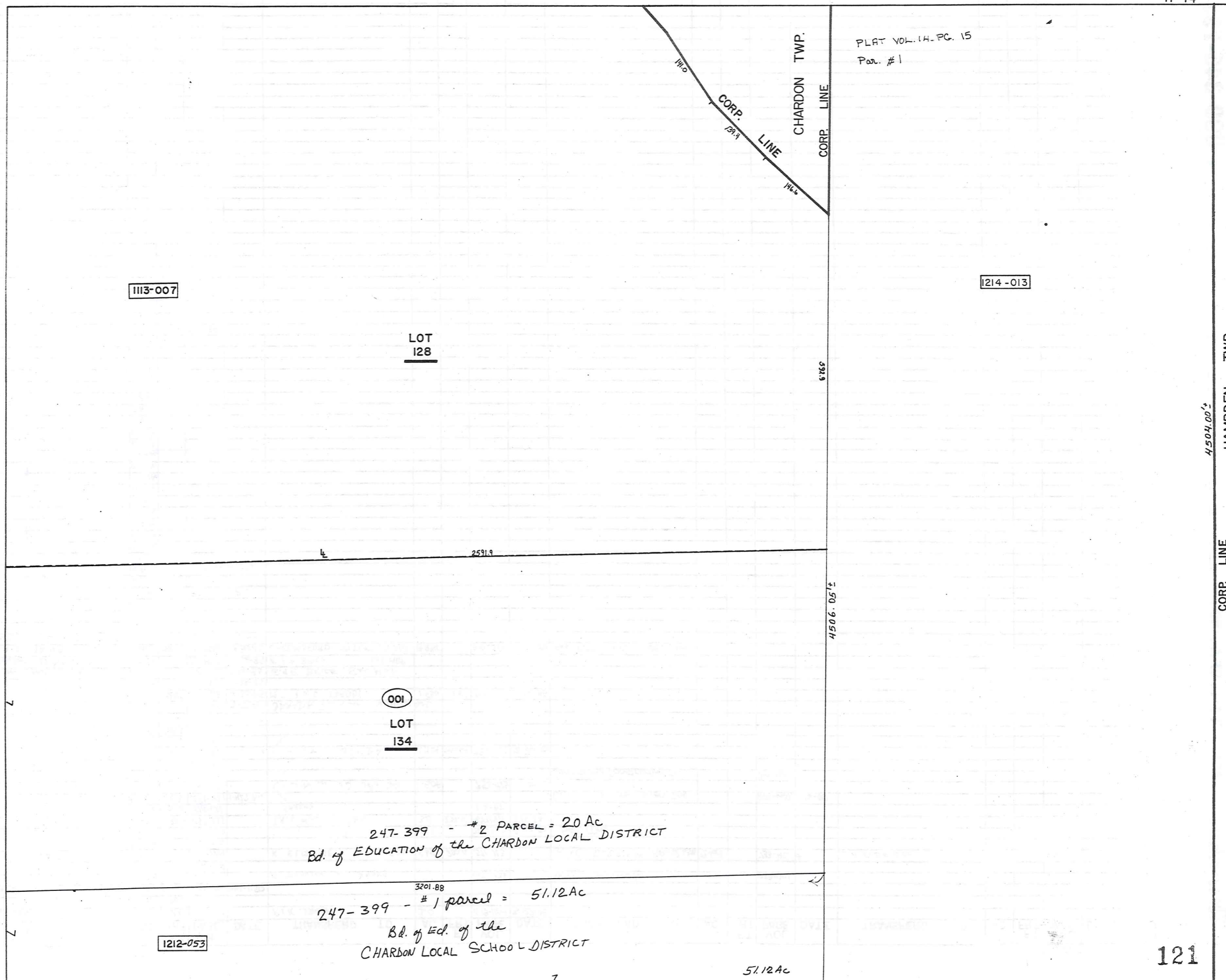
1212-053

51.12 Ac. parcel # 1 247-399

8517 Ac 233-130

723-1226 92 Ac

51.12 Ac



PLAT VOL. 14. PG. 15  
Par. #1

1113-007

LOT  
128

1214-013

001  
LOT  
134

247-399 - #2 PARCEL = 20 AC  
Bd. of EDUCATION of the CHARDON LOCAL DISTRICT

3201.88  
247-399 - #1 parcel = 51.12Ac  
Bd. of Ed. of the  
CHARDON LOCAL SCHOOL DISTRICT


1212-053

51.12Ac

121

TRW•REDI

SCALE IN 1/10 OF AN INCH




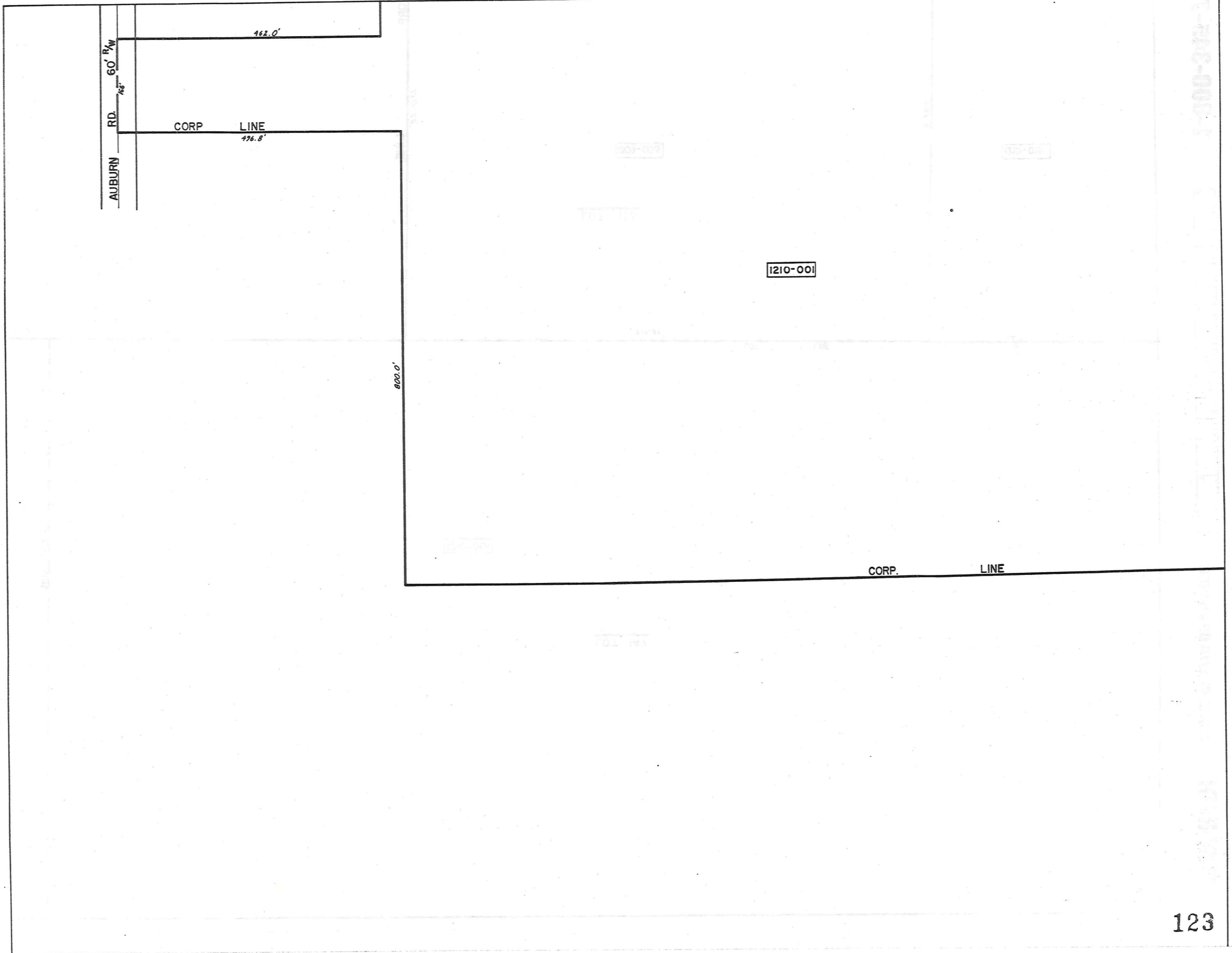
1-800-345-7334

TWP  
HAMBDEN  
CORP. LINE

PARCEL NO.	TRANSFER TO	AC.	FT. FRT.	VOL. PAGE	DATE	TRANSFER TO	AC.	FT. FRT.	VOL. PAGE	DATE	TRANSFER TO	AC.	FT. FRT.	VOL. PAGE	DATE	TRANSFER TO	AC.	FT. FRT.	VOL. PAGE	DATE
1113-001	R. J. JANDA	3.0	325.0	234-442		RJK JANDA	3.0		619-104	3-27-78										
002	C. & H. THOMAS	1.0	100.0	418-169																
003	A. M. DIETZ JR. & R. DIETZ	1.0	100.0	300-141	6/1-1150															
004	C. MUEHLEISEN	4.68		221-139		M BEWINGTON L. REINER			657-1238		M. L. BEWINGTON			733-101						
005	C.B.P. "	.31		352-78																
*006	W. B. K. EPPARD	3.00	200.0	544-1209		K. ELDRIDGE	3.00	2.64	200.0	571-163	K. & C. ELDRIDGE SR & TR	2.64		733-42	*	C.A. ELDRIDGE			924-595	12-1-92
007	T. PRATELY	60.35		502-210																
008	L. B. KEENEN	5.02		410-927		J. L. & K. S. BROWN	6.2		719-220	7-24-94	See Map									
009	" "	3.0	238.6	239-535		T.A. & M.A. JIVIDEN	3.0	238.6	677/911	5/16/83										
010	R. B. K. JANDA	.45	100.0	418-621		SPRING			615-97											
011	R. J. JANDA	2.75	132.5	233-431	1-427 AC.						Concordia Construction, Inc.			844-649	1-16-90					
012	" "	.51		233-431		ALAN DAVID JANDA	1.505		750-925	12-30-85										
013	" "	.51		233-431							Concordia Construction, Inc.			844-651						
014	" "	3.56		233-431																
015	" "	4.0	314.16	233-431		R. J. & K. JANDA	12.424	1142.64	750-928	12-26-85										
016	" "	4.0	314.16	233-431	11.00 AC.															
017	" "	2.9	228.3	233-431																
011A	J. W. SPRING	1.923		695-917	3-23-93															
01B	J. W. SPRING (SCD)	0.22		695-915	3-23-93	JANDA PLACE ROADWAY														
011B012-1	R. W. JANDA	1.536	125'	736-763	4-30-85	M.T. & L.C. TOADY	1.536	125'	754-1196	3-24-86										
*006.1	THE VILLAGE OF CHARDON	.0017		749-36	11-25-85															
019	(ROADWAY) ALAN D. JANDA	.023		750-925	12-26-85	E. P. BRICE See MAP														
011012013014 A	ALAN DAVID JANDA	1.505		750-925	12-26-85	E. P. BRICE SEE MAP														
01B0401501607	R. J. & K. JANDA	13.924	1024	750-928	12-26-85	CHELMSFORD PROPERTIES, INC.	13.924		810-284	5-27-88	See MAPLE HILL SUB. Below									
12-053.1	VILLAGE OF CHARDON	.92A		725-1226	1984															
13A04015016017	MAPLE HILL SUBDIVISION:		V. 18 -	PG. 86 & 87																
S/L 1		0.85A																		
S/L 2		0.80A		905-346	6-1-92															
S/L 3		1.02A																		
S/L 4		0.63A																		
S/L 5		0.65A																		
S/L 6		0.64A																		
S/L 7		0.59A																		
S/L 8		0.64A																		
S/L 9		0.58A																		
S/L 10		0.57A																		
S/L 11		0.61A																		
S/L 12		0.58A																		
S/L 13		0.62A																		
S/L 14		0.64A																		
S/L 15		0.64A																		
S/L 16		0.64A																		
S/L 17		0.88A																		
1114-001	CHARDON LOCAL SCHOOL DIST.	20.0		247-399																


TRW-REDI SCALE IN 1/10 OF AN INCH 1-800-345-7334





TRW-REDI

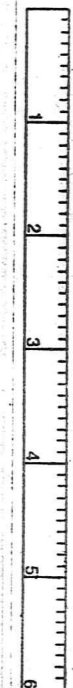
SCALE IN 1/10 OF AN INCH



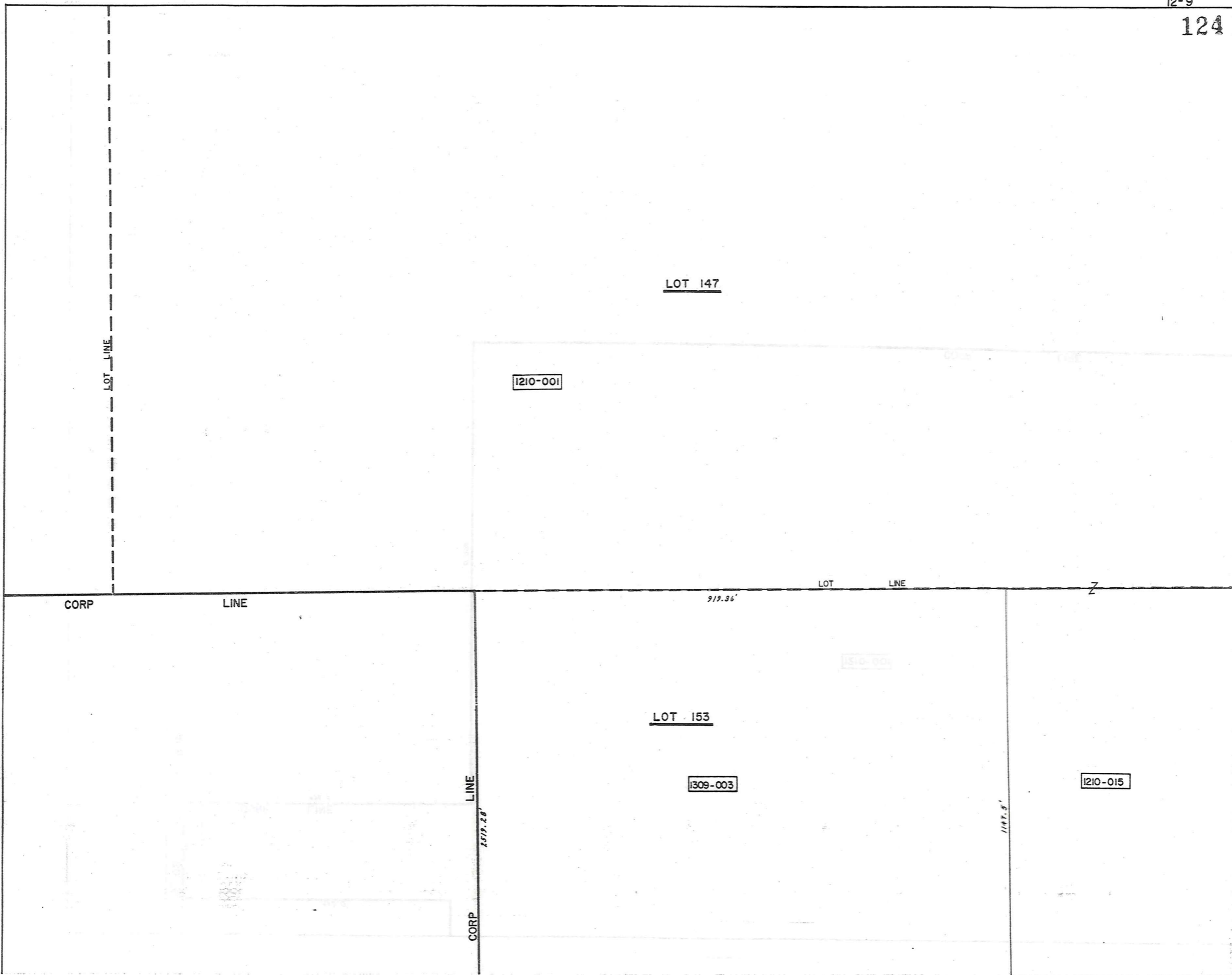
1-800-345-7334

TRW·REDI

SCALE IN 1/10 OF AN INCH



1-800-345-7334



LOT 147

1210-001

LOT LINE

919.36'

Z

CORP LINE

LOT 153

1309-003

LINE

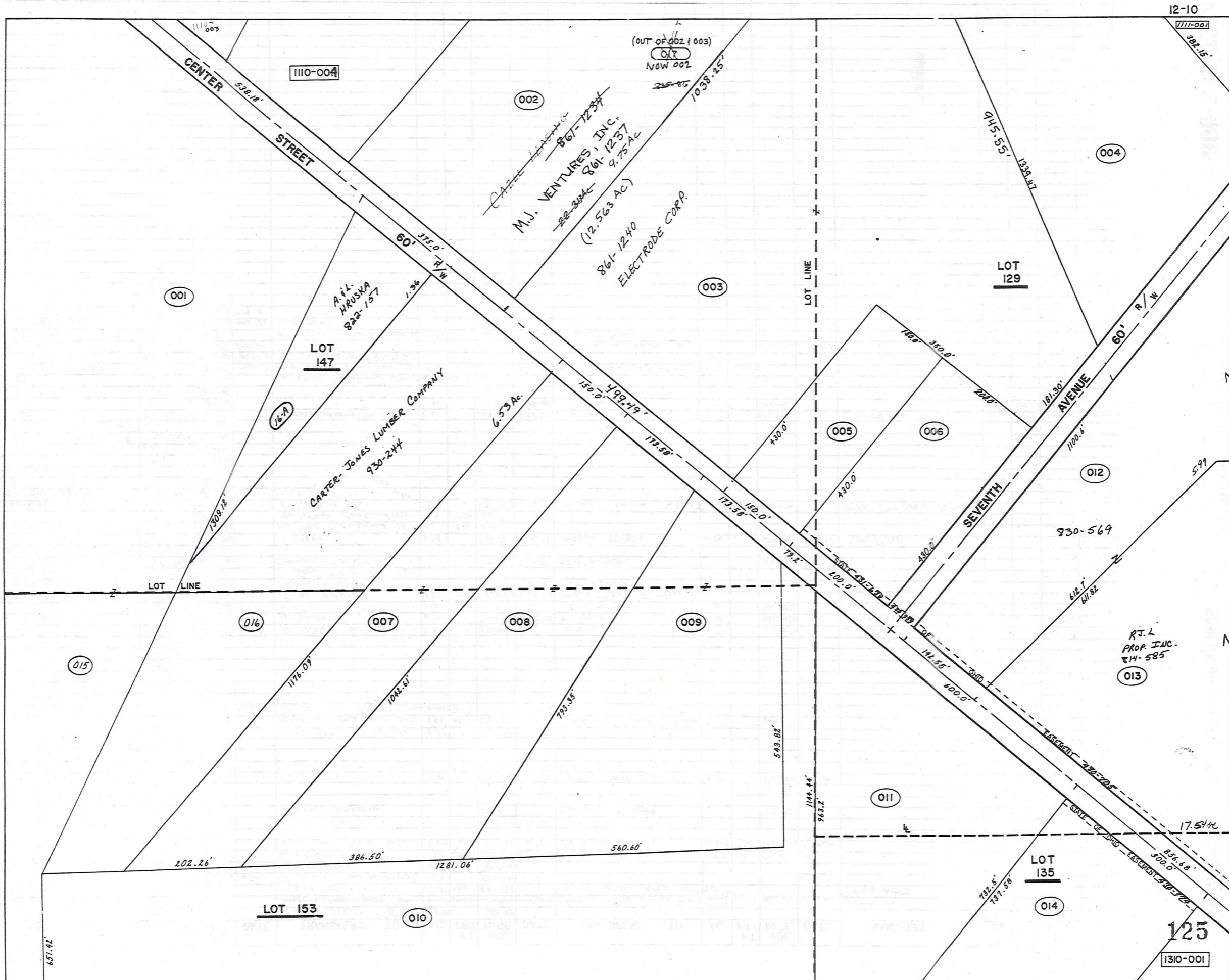
2519.28'

CORP

1210-005

1210-015

1147.8'



TRW-REDI

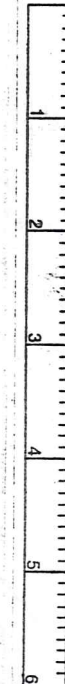
SCALE IN 1/10 OF AN INCH



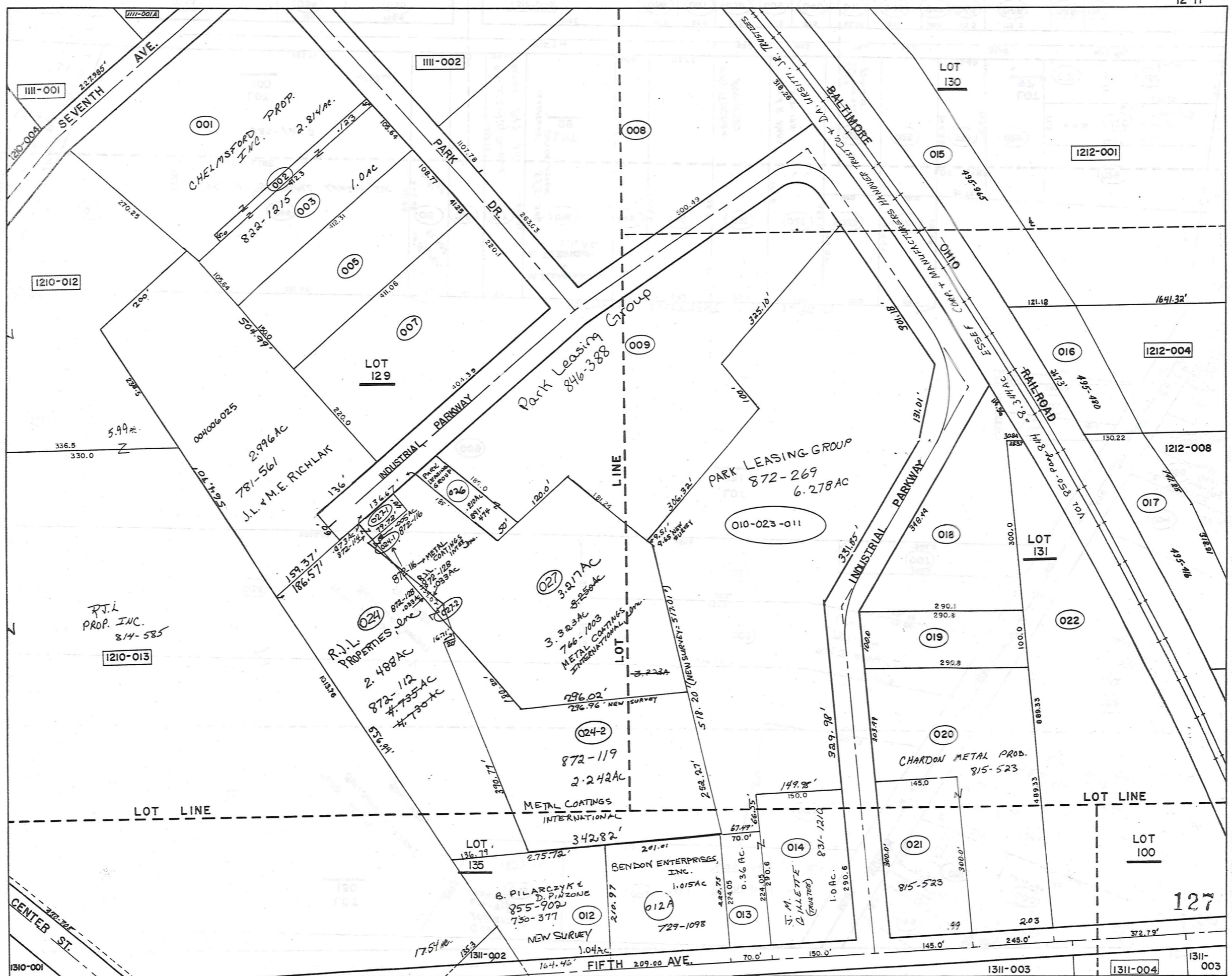
1-800-345-7334

PARCEL NO.	TRANSFER TO	AC.	FT. FRT.	VOL. PAGE	DATE	TRANSFER TO	AC.	FT. FRT.	VOL. PAGE	DATE	TRANSFER TO	AC.	FT. FRT.	VOL. PAGE	DATE
1210-001	R. OSBORN	124.29		243-186		C. & S. OSBORN	112.83		580-92						
002	THE DAUTLESS LEASING CO	9.75	3.75	537-107		CAZEL LEASING LIMITED PART	9.75	374.47	746-704	10-16-85	CAZEL LEASING LIMITED PART	17.19	874.49	746-704	10-16-85
003	THE SABIN DEVLE. CO	12.9	500.0	498-720		Sabin Devle. Co.	12.9	500.0	591-583		CAZEL LEASING LIMITED PART	17.19	874.49	746-704	10-16-85
004	J. LOECY	13.3		296-532	Int.	R. LOECY New Survey	40.5		576-999						
005	E. & J. WENZEL	1.09 + 0.39	1.48	150.0		E. & J. WENZEL	1.48		734-111						
006	S. & H. HELSER	1.93	1.97	200.0		LLOYD & FRANCES D. LUTHA	1.97	200.0	582-975	Dec. '75	C. B. WHITE	1.97	200	734-677	4-2-82
007	C. H. OSBORN	3.81	150.0	464-319		BANK ONE CLEVE. NATIONAL	3.81	150.0	717-482	6/21/84	G. A. + F. A. YOUNG	3.81	150	721-436	10/10/84
008	L. & F. LUTHLE & R. & S. VISTA	5.0	173.5	558-723		C. LARICCIA	5.06	173.5	714-771	5-2-84					
009	T. & C. LARICCIA	5.02	173.5	424-968		EVANS REALTY ASSOCIATES			471-41		CENTER SIX CORP.			775-921	
010	EVANS REALTY CO.	20.7	79.2	218-487											
011	SOLOMAN MANUF. CO	5.04	600.0	373-520											
012	M. BAKER	5.99	142.5	247-9											
013	" "	17.55		233-99		R. J. LOECY	17.55		809-648	5-30-88	R. J. LOECY PROP. INC.	17.55		804-585	7-1-88
				247-483											
				260-233											
014	SANBORN PLASTICS CO.	6.29	300.0	409-104											
015	R. OSBORN	11.75		243-186		C. & S. OSBORN	9.22		580-92						
016	C. & S. OSBORN	7.89	450.0	580-92		SPEAR INSURANCE AGENCY INC.	7.89	450.0	717-1336	7/3/84	SPLIT - 1.36 AC. HRUSKA				Map
017	NORTHEAST PROPERTIES LIMITED	5.12	181.30	762-277	7-3-86	SPLIT See Map (COMBINED)									
016	A. L. HRUSKA	1.56	177.0'	822-157											
1211-001	J. LOECY	2.76		296-532	Int.	R. LOECY New Survey	2.81		576-999		J. H. S. M. I. I.	2.81		630-677	12-19-88
002	W. & M. SMITH	.12	15.0	492-587		W. SMITH	0.12		619-1133	3-28-78	R. C. VESE	0.12		761-1125	8-22-1985
003	" "	1.0	105.6	477-212		" "	1.0		" "		R. C. VESE	1.0		761-1125	" "
004	J. LOECY	1.45	50.0	296-532		J. & M. RICHLAK	1.28	50.00	542-438	4-25-74	* See Map 781-561				
005	THE METAL CRAFT CO	1.41	150.0	479-317		EVANGELICAL CHURCH			619-587	3-3-78	J. & M. RICHLAK			759-964	
006	J. & M. RICHLAK	1.5		538-693		* See Map 781-561									
007	THE METAL CRAFT CO	2.05	220.1	326-618		EVANGELICAL CHURCH			619-587	3-3-78	J. & M. RICHLAK			759-964	
008	STRUCTURAL FIBERS CO	4.0		304-54											
009	E. & R. TOTH	4.25		515-170		J. LOECY	4.25		571-1166	12-05-74	GEAUGA COUNTY	4.25		514-143	12-30-74
010	J. LOECY	8.27 AC. TO 024		296-532		See Map Combined 011-010	8.72		872-269						
011	" "	.29		296-532		See Map Combined 010-023	8.72		872-269						
012	J. WOZNIAK	3.16	2.0	410-465		D. PINZONE CT2	2.16		571-1054		DONALD PINZONE SPLIT	4.0		605-276	730-377 NEW SURVEY
013	O. & G. GRABOWSKI	.36	70.0	480-98		L. K. RUPLE									
014	J. & G. "	1.0	150.0	225-544		" "									
015	THE C. E. I. CO	1.88		495-765											
016	" "	.773		495-480											
017	" "	1.23		495-416											
018	DEVEL. & MFG. CO. INC.	1.42	348.4	452-682											
019	WESTERN RESERVE TELE. CO.	.66	100.0	457-82											
020	G. ALLYN	2.31	203.4	348-498		THE TITLE GUARANTEE TRUST Co.	2.31		665-984	6-26-80	G. ALLYN	2.31		672-446	8/5/83
021	" "	.99	300.0	558-1301		" "	.99		665-886	6-26-80	G. ALLYN	.99		672-446	" "
022	J. J. STANKUS	4.24	372.7	281-544											
023	J. LOECY	0.34		296-532		See Map Combined 011-010	8.72		872-269						
024	R. LOECY	8.27		576-999		See Map split and SOLD TO R.J.L. PARTNER & METAL COATINGS INTERNATIONAL									
025	J. & M. RICHLAK	0.212		562-452	4-25-74	See Map 781-561									
026	GEAUGA COUNTY	0.210		619-125	2-8-78						PARK LEASING GROUP			891-474	1-16-92
027	DIAMOND SHAMROCK	3.323		661-396		METAL COATINGS INTERNATIONAL	3.323		766-1003		SPLIT See Map				
028	BENSON ENTERPRISES, INC.	10.5	210.97	729-1078	11/28/85	See Map									
029	COMBINED - See Map	6.278		872-269	5-3-91										
030	J. & M. RICHLAK (NEW SURVEY)	3.478		764-767											
031	CHARON METAL PROD. CO.	2.03		805-523											
032	" "	.99		" "											
033	See Map														
034	See Map														
035	See Map														
036	See Map														


TRW-REDI SCALE IN 1/10 OF AN INCH



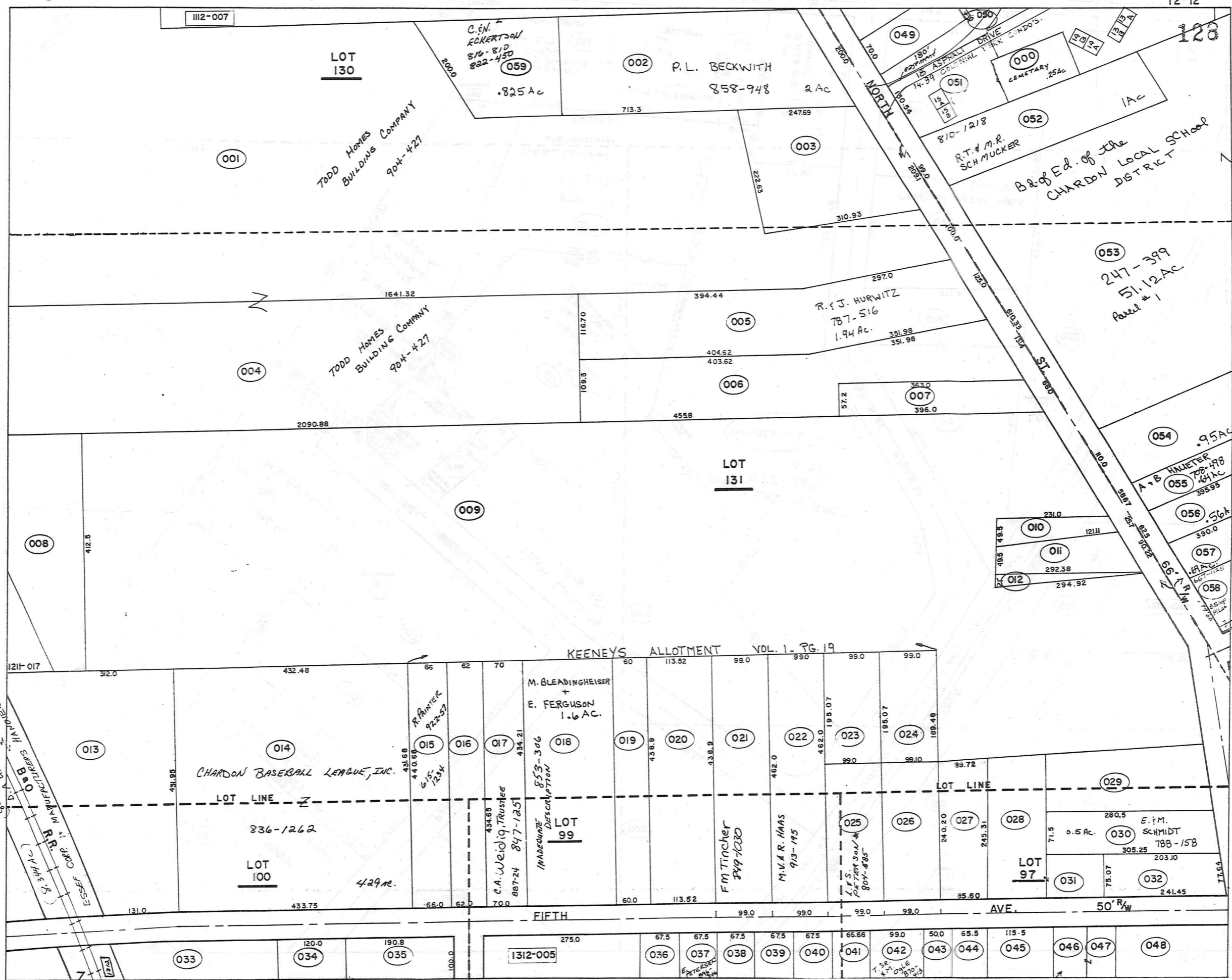
1-800-345-7334



**TRW-REDI**  
 SCALE IN 1/10 OF AN INCH



**1-800-345-7334**

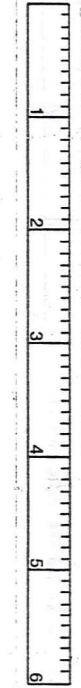


1-800-245-7334

ESSEF CORP. CHARDON, OHIO  
CHARDON R.R. STATION  
CHARDON, OHIO

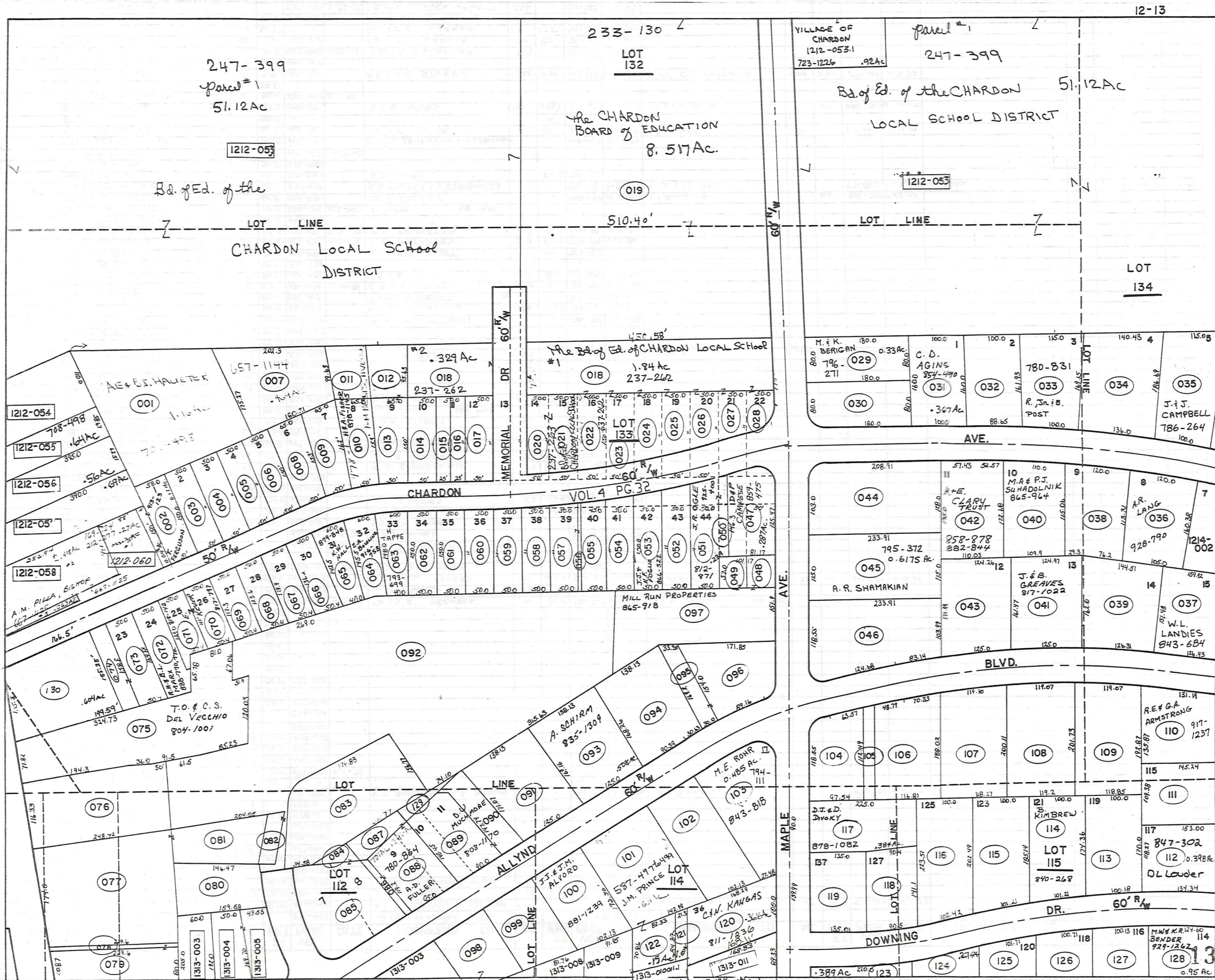
PARCEL NO.	TRANSFERD TO	AC.	FT. FRT.	VOL. PAGE	DATE	TRANSFERD TO	AC.	FT. FRT.	VOL. PAGE	DATE	TRANSFERD TO	AC.	FT. FRT.	VOL. PAGE	DATE	TRANSFERD TO	AC.	FT. FRT.	VOL. PAGE	DATE
1212-001	C.A. WEARCH 15% INT.			670-1030	1-20-81	BANK ONE OF NORTHEASTERN OHIO	24.135		671-555		BLAIR R. WEARCH			734-1211		See Map				
002	C. & M. SCICOLONE was 2.825 split	2.00	11975	611-510	SEE 059	MARY SCICOLONE	2.00			11-27-84	See Map - new owner									
003	J.G. ADAIR	1.30	209.1'	516-772																
004	C.A. WEARCH			670-1030	1-20-81	BLAIR R. WEARCH			734-1211		See Map									
005	C.J. ORZEN	1.94	125.0'	232-297		R.C. & P.A. DUNNE	1.94	125.0	718-450	7/10/84	P.A. DUNNE SEE MAP					R.J. HURWITZ SEE MAP				
006	T.V. TANN	1.82	131.4'	423-897		T.V. TANN	1.82		731-280	3-15-85										
007	I.R. HARLEN	.49	66.0'	546-1177																
008	E. HOBAN	1.26		247-342																
009	" "	18.2	110.0	247-342																
010	C.G. ISSENMANN	.19	25.7'	532-340																
011	G. MISHNE (GCD)	0.46	90.0'	574-765		Anthony M. Pilla	0.46	90.0'	688-331	9-7-82										
012	" "	0.07		"		"	0.07		688-329	9-7-82										
013	C.E.I. CO.	2.10	131.0'	524-566																
014	THE CEICO CO.	4.29	433.7'	367-542																
015	R. & E. PRINTER			615-1234		R. PRINTER			922-57	11-12-92										
016	B. & G. PILARCEZYK	.612	62'	663-211	THRU 215	Quit Claim B. PILARCEZYK			617-548-52	5/14/93	C.A. & S.E. KRAOU	.612	62'	697-743	5/5/83					
017	R.W. WEIDIG	.69		453-378		See Map														
018	M.S. BLEADINGHEISER	1.6		512-112		See Map														
019	D. BURGESS 0.39	.60	60.0'	538-1041		M. BURGESS & R. BAPTIE	.60	60.0'	804-44		R. J. BAPTIE	.60	60.0'	804-45	2-17-88					
020	D. W. HOLLORAN	1.14	113.5'	242-439		T. Holloran			70-1228											
021	F. & D. TINCER	1.05	99.0'	663-534		See Map														
022	L. TYLER & E. BOORN	1.05	99.0'	460-282		I.P. & J.A. INMAN	1.05	99.0'	683-1284		M.V. & R. HAAS	1.05	99'	913-195	8-13-92					
023	REV. C.G. ISSENMAN	.43	49.0'	542-254																
024	" "	.43	49.1'	538-850																
* 025	Undivided 1/2 of 1/4 Int. with RIST			637-553		D. DICKERSON	.607	99.0'	690-1264		L.F.S. PETERSON	.607	99.0'	804-585	2-29-88					
026	R.L. WILLIAM	0.56	.60	49.0'	571-1019	L.P. WENE			690-1048											
027	D. & N. CARNEY	.49	85.6'	607-650		R. D. CARNEY	0.49	85.6'	753-533											
028	G. & M. SULC	0.51	.58	243-650		G. & M. SULC			723-1072	11/188										
029	H. & G. NOVAK	.75		667-305	8-13-80	MARY E. ARKO			740-755	10/2/85										
030	E. & M. SCHMIDT 0.50	.48	71.5'	542-1068		E. & M. SCHMIDT SEE MAP														
031	G. & H. SULC 0.14	.71		243-650		G. & H. SULC	.14		723-1072	11/188										
032	R. & C. HOLDEN			677-447		R.E. & N.J. HERMAN			724-153	11/2/84										
033	CHARDON RUBBER CO.	1.5		247-686																
034	" "	.275	120.0	255-462																
035	" "	.43	100.8	286-344																
036	PAUL MARKS			680-134	11-10-81															
037	E. & E. PETERSON	.333	67.5	260-530		E. PETERSON			896-344	3-13-92										
038	D. & C. MEEK	.334	67.5	553-618																
039	PL. STREET	.33	67.5	520-261	3-5-71															
040	L.M. FERRELL	.333	67.5	707-404																
041	T. & M. OGLE	.332	66.6'	491-407		T. & M. OGLE	0.332	66.6'	719-292	7-25-84										
042	C.R. SAMPSON	.96	99.0	201-79	697-529	T. & M. OGLE			870-413	4-11-91										
043	D.L. GROSSMAN	.48	50.0	532-135																
044	T. & C. WIECH 0.83	.63	65.5'	427-532		T.L. WIECH	.63	65.5'	694-197	2/8/83										
045	FIFTH AVE. DEVELOPMENT	1.1	115.5'	621-834		J. & M. SZUSZKIEWICZ	1.1	115.5'	696-1264	4-26-83	J. & M. SZUSZKIEWICZ	1.1		734-342	4-2-85					
046	R. & E. THORNBURGH			600-254-441		R. & E. GAGE														
047	" "	.29	50.0	254-441		"														
048	C.A. EARDLEY 0.33	.50	219.5	431-849																
049	N.P. SMITH	.305	70.0	531-93																
050	H.C. GEARHART	.02		513-799		W.D. COLONIAL PARK Develop.	.02		701-34	7-15-83										
051	H.C. GEARHART 439+2.50	.89	130.5	479-221		H.C. GEARHART	.89		888-1345	8-30-82	Colonial Park Development			701-34	7-15-83	Turn Page * COLONIAL PARK CONDOS				
052	THE CLEVELAND TRUST CO.			657-1177		K.L. Anderson			701-584		R.T. & M.R. SCHAUCKER	1.00	99'	810-1218	6-8-88					
* 053	CHARDON LOCAL SCHOOL DIST.	52.71	610.3	247-399		Village of Chardon	52.70		723-124	11/18	H. & D. LOUN (H. & D. LOUN)	52.70		647-589	11/18					
054	R. & K. TRACY	.95	110			P.G. & L.D. King			607-377		L.D. King			697-158						
055	A. & B. HAUTER	.64	58.6	232-499		A. & B. HAUTER S.S.	.64	58.6	708-978	12/7/83										
056	W.F. & M.C. RAYER	0.56	62.5	647-617																
057	G.H. WALKER	.69	66.0	643-1053																
058	ROMAN CATH. DIOCESE OF CLEVELAND	0.82		167-124	6/2-77	667-1125 TRUSTEE BISHOP A.M. PILLA			667-1125											
OUT OF 002	D.A. PRYATELY	.825		576-787		DOROTHY ANDREWS (TRUSTEE)	.825		699/777	5/24/83	J.J. & N.R. PRYATELY	0.825		717-1174	7-2-84	J.J. & N.R. PRYATELY S.S.	0.825		717-1189	7-2-84
* 060	M. FENDRICH	.04	15.60	657-1096		A.J. McQUISTON SEE MAP					T. FERGUSON	.04	15'	913-123	8-21-92					
000	B.F. RIDER, JR. (GCD)			715-810	5-16-84	THE VILLAGE OF CHARDON														
	D.F. ROGERS (GCD)			715-812	5-16-84	" " " "														
	J.G. ROGERS (GCD)			715-815	5-16-84	" " " "														
	R.K. ROGERS (GCD)			715-818	5-16-84	" " " "														
	G.M. RIDER (GCD)			717-160	5-16-84	" " " "														
* 025	HELEN K. McDONALD (1/2 INT.)	0.607	99.0'	574-322		SEE ABOVE														
	" GLADYS WALKER (1/4 INT.)	"	"	"																
	" WARD McDONALD (1/4 INT.)	"	"	"																
	" JUNE PRINCE (1/2 INT.)	"	"	"																
	" THOMAS G. McDONALD (1/4 INT.)	"	"	"																
	" GORDON McDONALD (1/32 INT.)	"	"	"																
	" GARY McDONALD (1/32 INT.)	"	"	"																
	" PAULA McDONALD (1/32 INT.)	"	"	"																
	" PAMELA McDONALD (1/32 INT.)	"	"	"																
	" WILLIAM RIST (1/2 of 1/8 INT.)	"	"	637-553																
	" W.M. RIST (1/2 of 1/8 INT.)	"	"	637-553																

TRW-REDI SCALE IN 1/10 OF AN INCH

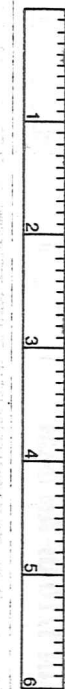


1-800-345-7334





TRW-REDI  
SCALE IN 1/10 OF AN INCH



1-800-345-7334

PARCEL NO.	TRANSFERD TO	AC.	FT. FRT.	VOL. PAGE	DATE	TRANSFERD TO	AC.	FT. FRT.	VOL. PAGE	DATE	TRANSFERD TO	AC.	FT. FRT.	VOL. PAGE	DATE	TRANSFERD TO	AC.	FT. FRT.	VOL. PAGE	DATE
1213-001	A.B. HAUETER	1.16		239-499		A.B. Haunter SS.	1.16		703-499	12/7/83										
002	M. FENDRICH		51.00'	657-1026		A.J. McQUISION SEE MAP					T. FERGUSON	.17	51'	913-123	8-21-92					
003	R.A. SCHOTT	.17		609-198		D.J. BOWMAN	.17	50'	765-153											
004	D.M. KIER		50.00'	667-522		MERKER & WAGNER ETAL			738-751	6-4-85										
005	S.C. McBRIDE	0.17		615-1023																
006	B.E. ROY	0.17		50.00'	427-232															
007	J.E. BARNES	.49		657-1144																
008	M. NIGHTINGLE	0.17		502-881																
009	J.E. BARNES	0.17		657-1144																
010	F.M. BRETSCHNEIDER	0.17	.20	50.0'	478-1															
011	" " "	.16		478-1																
012	E.S. LAWRENCE			611-784		P.T. BROWN, JR. & N.A. BROWN			79-266	9-30-86	N.A. BROWN			876-706	6-22-91	H.A. & A.F. FISHER			878-1145	7-31-91
013	" " "	.154	50'	" "		" " "			" " "	" " "	" " "			" " "	" " "	" " "			" " "	" " "
014	P.B. KENYON	0.19+0.05	.26	50.0'	629-471	9-1-78														
015	" " "	0.03	.13	25.0'	430-498															
016	C.M. COLEY		.18	25.0'	300-208															
017	" " "		.26	50.0'	300-208															
018	BD. OF EDUCATION	2.17		237-262																
019	CHARDON BD. OF EDUCATION	8.52		233-130																
020	" " "			50.0'	237-262															
021	" " "			5.0'	" "															
022	" " "			50.0'	237-262															
023	" " "			50.0'	" "															
024	" " "			50.0'	" "															
025	" " "			50.0'	" "															
026	" " "			50.0'	" "															
027	" " "			50.0'	" "															
028	" " "			50.0'	" "															
029	T.S. KREUZER	.33	120'	647-909	4-2-79	T.R. + S.R. KREUZER	.33	80.0'	726-562	12/5/84	M.I. K. BERIGAN									
030	J.M. GULLO	.33	80.0'	556-925		J.M. GULLO	.33		733-456	4-1-85										
031	W.B. ECKLES	.37	100.0'	491-694		W.D. + B.L. ECKLES	.37	100.0'	720-396	10/11/84	B. ECKLES	.37	100'	818-797	9-19-88					
032	RE. GRANTHAM	.37	88.6'	568-134	7-29-74	S.W. Granttham			704-431											
033	C. PINKSTAFF			615-752	1-26-78	R.S. JR. & B.A. POST														
034	D. SARKO			621-49	4-5-78	E.E. Hummel			700-725	7-6-83										
035	J.E. INNERS	.48	100.0'	505-216		J.J. + J.C. CAMPBELL														
036	T.A. LANG	.46	105.0'	613-1169		A.R. LANG	.46	105'	928-790	1-93										
037	R.W. LANDIES	.53	126.45'	675-435		W.L. LANDIES	.53	126.45'	843-684	12-21-89										
038	S. HORNICK	.42	120.00'	512-1059																
039	G.D. DAULER	.48	126.3'	623-794																
040	M.S. SUHADOLNIK	.43	110.0'	667-1145		M.A. SUHADOLNIK	.43	110'	775-183	12-19-86										
041	L.E. STORAN	.46	125.0'	667-1181		J.E. GREAVES	.46	125.0'	817-022	9-20-88										
042	R. PIRAS	.44	110.0'	609-27		SEE MAP -														
043	A.L. ALLYN, JR.	.47	125.0'	591-516																
044	N.P. CORRIGAN	.48	103.0'	661-278		R.A. STARKEY	.48		694-729	1-31-83										
045	S.M. NOBLE	.62	116.0'	509-498		E.S.S. INC. SEE MAP					A.R. SHAMAKIAN									
046	D.D. KAVELISKI	.67	118.5'	556-379		D.D. KAVELISKI	0.67	118.5'	753-155	2-14-86										
047	R.H. JANDSKE	.29	90.8'	665-65																
048	A.G. & W.D. ALLYN	.07	57.0'	395-300																
049	" " "	.57	67.0'	395-309																
050	F.M. JAVORICH	.23		571-1382		T.M. OGLE	.23		812-271	7-1-88	J.R. OGLE	.23	20'	925-40	12-10-92					
051	" " "	0.17	50.0'	571-1382		" " "		50'	" " "	" " "	" " "			50'	" " "	" " "				
052	R. BARTLETT	0.17		508-597																
053	G.P. FALLS	0.19		345-129		M.S. + P.A. DEISCHL			706-749	11-7-83										
054	A.H. NIKKILA		50.0'	254-54		A.M. + H.L. NAKKILA	.188	50.0'	718-92	7/2/84										
055	S.N. BELLAMY	0.14		551-411		T.H.V.D. SEVER			745-411	9-18-85										
056	C.J. STEAD	.05	5.0'	674-1226	6-30-81	C.J. + A. STEAD	0.05	5.0'	756-1288	4-28-86										
057	E. STEAD	.17	50.0'	666-462		C.J. + A. STEAD	0.17	50.0'	756-1280	4-28-86										
058	R.G. BAHR	0.19		356-133																
059	M. ROSEUM	0.17		519-299		R.A. + M.M. ELLIOT		50'	765-1213											
060	C. LUXENBERG 1/2 INT.	.17	50.0'	629-681	8-31-78	P.B. PROPERTIES	0.17	50.0'	756-199	4-15-86										
061	C. LUXENBERG 1/2 INT.	.17	50.0'	629-681	8-31-78	P.B. PROPERTIES	0.17	50.0'	756-199	4-15-86										
062	G.E. + E.M. LEBLANC	.17		643-1023																
063	L.H. TAPPE	0.17	60.0'	220-134	6-23-89	H. TAPPE														
064	G.D. FULLER	0.17	60.0'	550-935		D.A. FULLER			705-1140	10-21-83	F.A. BOWLING		60'	916-758	9-25-92					
065	J.J. MCRANICK		60.0'	637-488		K.A. MILLER + J. FARINACCI			730-13	2-21-85	K.W. + V.S. HALL			771-982	11-3-86	K.W. HALL		60.0	879-848	8-8-91
066	W.G. JANU	0.17	50.0'	270-231		S.J. CLARY		50.0'	761-532											
067	L.L. SNOW	0.17		578-1380																
068	P.A. ADAMS	0.15		669-1187	12-12-80															
069	HELEN NEELY	0.19		607-1131		J.C. ELLERMAYER JR. + M.L. MUELLER			984-1023	5-28-92										
070	K.T. KEVER	0.30		400-661		E.T. KEVER		50'	812-797	9-19-88	E. KEVER	50'		918-192	9-23-88					
071	" " "			50.0'		" " "		50'	" " "	" " "	" " "			" " "	" " "	" " "				
072	F.S. MARK	0.17		342-157		F.S. MARK	(731-1293)		731-1293	3-25-85	R.H. + B.L. MARK		50'	888-710792	12-6-91					
073	P.P. WRAUHART	.2	50.0'	661-1147	2-1-80															
074	" " "	.092	29.5'	" "																
075	A.M. STUKEY	1.04	71.80'	257-209		A.E. + M.C. STUKEY	1.04	71.80'	749-337	11-29-85	T.C. DE VERCHIO	1.04	71.40'	804-1001	3-7-89					
076	C.M. BROWN	.70	116.3'	464-883																
077	L.M. THAYER	1.15	174.0'	537-1057	3-28-72	J.D. + S.D. ILLERSICH	1.052		740-382	7-8-85										
078	F.J. WARNER	.04	7.0'	593-1039		F.W. + J.E. WARNER	0.4	7.0'	721-223	10/11/84										
079	" " "	.45	80.8'	" "		F.W. + J.E. WARNER	.45	80.8'	721-223	10/11/84			</							

PLAT. VOL. 14 - PG. 15  
Par. # 1

247-399

King Ed. of Chardon LOCAL SCHOOL DISTRICT

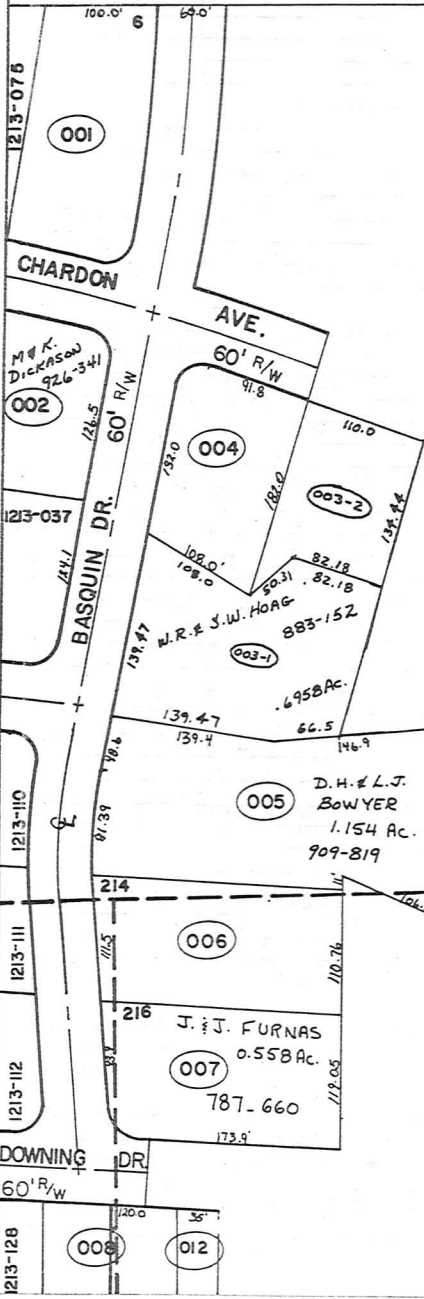
51.12 AC

1212-053

LOT 134

003011

ROCKY CELLARS PARTNERS, INC.  
921-25



LOT 140

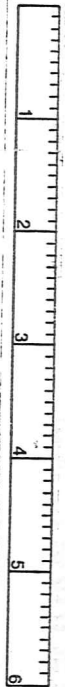
003011

1314-017

133

TRW·REDI

SCALE IN 1/10 OF AN INCH



1-800-345-7334

HAMBDEN TWP.

4504.00'

CORP. LINE

CORP. LINE

LINE


Par. # 4

Par. # 3

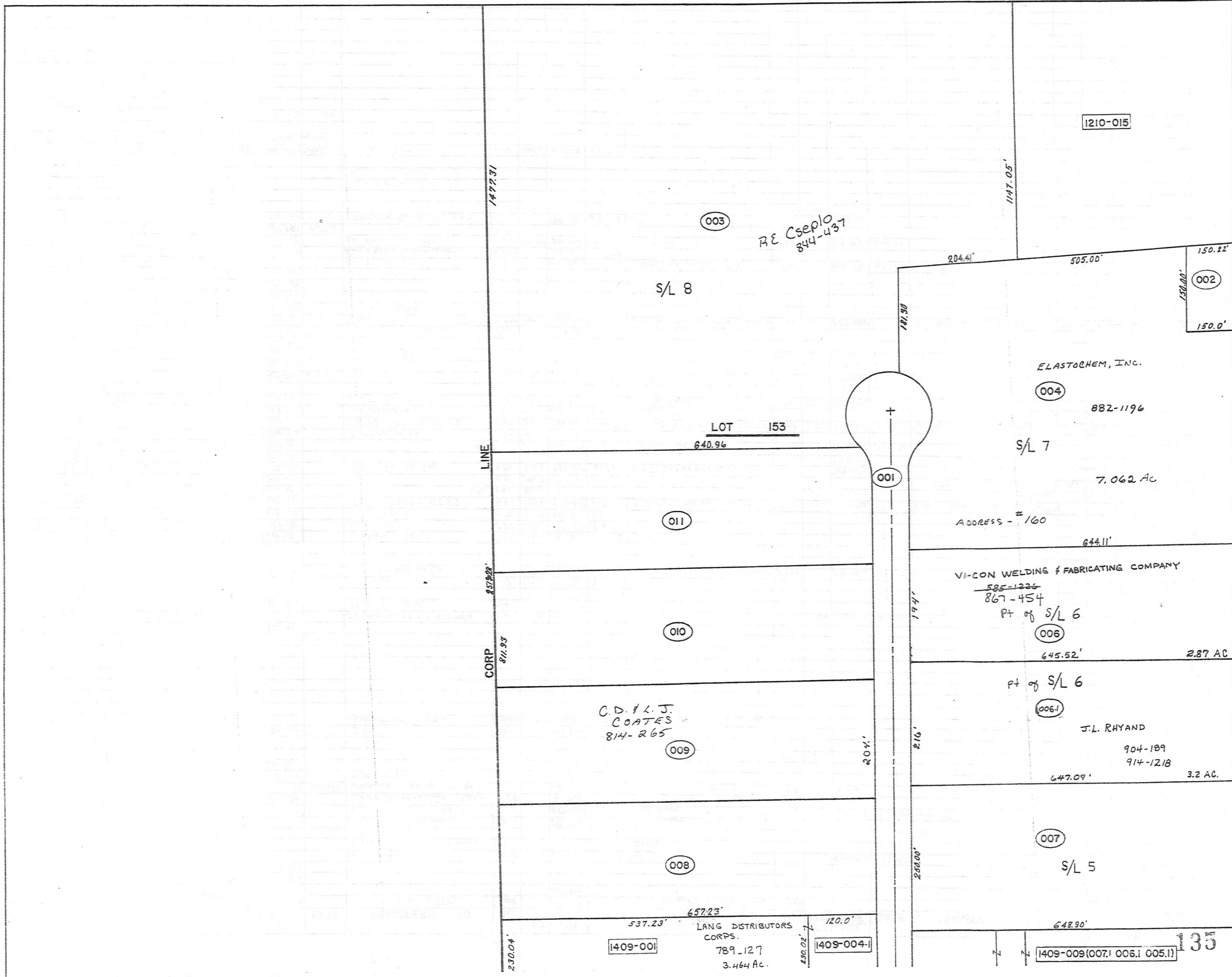
Par. # 2

TRW·REDI

SCALE IN 1/10 OF AN INCH



1-800-345-7334



1477.31

RE Cseplo  
844-437

S/L 8

1210-015

150.12'  
150.0'

LOT 153  
640.96

ELASTOCHEM, INC.

882-1196

S/L 7

7.062 AC

ADDRESS - # 160

644.11'

VI-CON WELDING & FABRICATING COMPANY

~~585-1226~~  
867-454

PT of S/L 6

006

645.52'

2.87 AC

PT of S/L 6

006.1

J.L. RHYAND

904-189  
914-1218

647.09'

3.2 AC

007

S/L 5

L. LINE

CORP

C.D. & K.J.  
COATES  
814-265

011

010

009

008

657.23'

LANG DISTRIBUTORS  
CORPS.

789-127  
3.464 AC.

1409-001

1409-004.1

1409-009(007, 006.1, 005.1)

35

230.04'

537.23'

120.0'

250.00'

216'

194'

204'

001


181.30

204.41'

505.00'

1147.05'

TRW-REDI SCALE IN 1/10 OF AN INCH

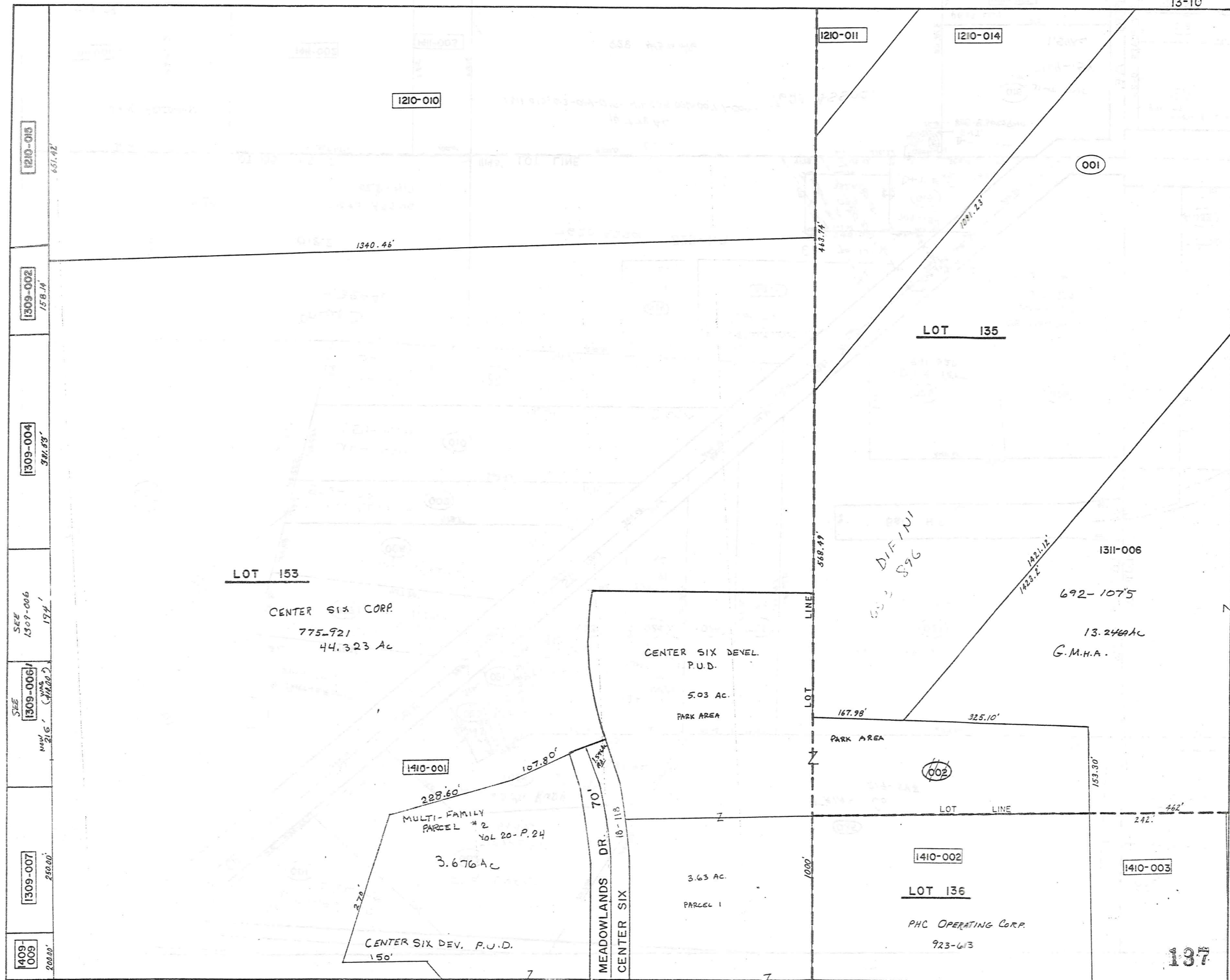


1-800-345-7334

PARCEL NO.	TRANSFER TO	AC.	FT. FRNT.	VOL. PAGE	DATE	TRANSFER TO	AC.	FT. FRNT.	VOL. PAGE	DATE	TRANSFER TO	AC.	FT. FRNT.	VOL. PAGE	DATE
1309-001	L.R. BOSTWICK *	68.9	454.0	513-454		G. TIGER (2004)	7.062		657-862		(ool: Remainder in Roadway)	2.534A			
	G.O. BOSTWICK			502-84					657-864						
	M.T. WEARD			537-526											
002	CHARDON VILL.	.53	158.1	515-451											
* 003	SAME as 1309-001	29.38		10-61		M.T. WEARSCH (GCD)	29.38		670-1232		RF Caedio			844-437	1-11-90
* 004	"	7.06		10-61		GEORGE FINNIS & RACRAFT CLUB	2002		64-672		See Map				
* 005	See Map	12.32				split into: 008, 009, 010, 011									
006-1	* 006	6.08				VI-CON WELDING/FABRICATING Co.	6.076		585-1224	Mar. 176	See Map 13-9				
* 007	"	3.72				A. LANG & R. SYLVE	3.72		599-1226		W. LANG			653-368	8/22/79
* 008	M.T. WEARSCH	3.084		611-1232		LANG DISTRIBUTORS CORP	1.54		617-261		J.E. WEARSCH & DIT			670-1232	729-3981 FEB. 85
* 009	Parkway Co.	3.093	204	623-1085	25-1290	WHEELING TRAILING TOOL Co.			661-1216		C.O.F.L.S. - COATES				
* 010	Parkway Co	3.103		623-1088		ELASTOCHEM			661-565	11-3-91					
* 011	TFS LAN	3.241	1.99	631-725		R.E. Cseplo	3.041	1.99	689-626	9-14-82					
012															
1310-001	P.B.H. MERKEL	15.5		480-154		J.M. DiFINI	15.53		653-896						
002	EVANS REALTY Assoc.	1.841				CENTER SIX CORP.	1.841		776-921	11-29-86	See Map (used in subdivision)				
1311-001	J.H. SINES INC	1.0		520-285											
002	R. POGORZELSKI	2.68	172.6	237-102		F.A. JR. & REV. MS. & F.W. DYRCZ	2.68	172.6	643-402		F.A. DYRCZ			721-231	10/11/84
003	A.B.S. SALES CO. 9.45+1.00	10.6		480-582		AVRSHIRE DEVEL.	9.061		619-1238	3-31-78					
004	"	1.05		478-270											
005	P.L. HAMBLETON	1.39	149.9	519-708		U+S Rude	1.39	149.9	519-707	9/26/79					
006	M.B.H. FREIDMAN 10.00+6.46	16.31	562.1	532-908		M.P.H. FRIEDMAN Co.			712-37		THE FOX RUN LTD. PARTNERSHIP			890-1076	1-8-92
007	T. PRATELY	1.04	150.0	502-206											
008	"	1.3	182.0	502-208											
009	G.B.B. LITTON	1.16	204.0	299-12		L. Ratcliffe	1.16	204.0	576-1388	6-27-75					
010	A.D. GROSSMAN & D.L. CALVIN	2.22	205.7	459-98		ULE CO.	2.22	205.7	559-1131	3-16-74					
011	"	1.79	116.4	453-612		ULE CO.	1.79	116.4	559-1131	3-16-74					
Split Map 012	M. SPILKY	9.47	150.0	550-72		7620 ASSOCIATES	9.47	150.0	574-402	1-30-75	A.D. Wolfcale Jr. Trustee			576-702	
013	"	0.38	408	600	550-72	"	0.38	408	600	"	"			"	"
014	"	.51	146.0	553-409		"	.51	146.0	"	"	"			"	"
015	WEDGEWOOD PLAZA	.59	200.0	537-391		D.B. Van Ostrand	0.59	200.0	589-349	6-76	D&T Enterprises			709-154	
016	D.B. VAN OSTRAND	1.54		443-79										709-154	
017	M. MCGREGOR	.5		208-131					726-1025	706-54	M. McGregor et al			891-179	1-13-92
018	P.J. & L.H. SIDOTI	.34	50.0	538-936		J.P. Gamiere	.34	50.0	576-826						
Split 019	M. SPILKY	3.69	210.2	550-71		7620 ASSOCIATES	3.69	210.2	574-402	1-30-75	A.D. WOLFCALE, JR. (TRUSTEE)			576-702	
020	S.B.D. ZOSZAK	.27	88.0	243-44		D.A. JASTROHB	.27	88.0	688-720	8-26-82	See Map				
021	V.B.B. BURWELL	.36	127.0	277-84		V.E.M. BURWELL JR.	.36	127.0	597-91		V.V. BURWELL JR.			681-1328	
022	? A PARCEL	0.16													
* 023	W.B.G. TIMKO	1.0	170.1	423-894	4-	G. Timko	1.0	170.1	574-888		W.J. Smith			591-1865	5/27/84 *
024	L.L. MAYLE	1.0	132.4	491-649											
025	E.B.B. KNAPP	1.0	116.2	226-96		E. KNAPP			657-465		VIRAWA SIMON			671-62	DEER REALTY, INC. 4-2-86
026	B.A. KNAPP	1.0	101.3	435-991		"			"		"			"	DEER REALTY, INC. 4-2-86
027	C.E. KNAPP	6.61	192.0	195-220		Grand River Hardwood	6.61	192.0	587-1024						
* 028	FOODPLEX INC.	1.73	269.2	553-1312		V. GILOTTI	1.738	269.2	647-592		COUNTY NATIONAL BUILDING COMPANY			647-595	BANK OF MORTHERN OHIO (686-1144) 686-1294 6-29-83
029	W.B.C. FISHLEIGH	2.25	200.0	551-904		W. FISHLEIGH			678-854						
030	THE MENTOR LUMBER CO	1.29	100.0	453-389											
031	"	3.06		453-389											
032	"	.23	100.0	453-389											
033	Peoples S.F.L. Co.	.332		575-241		RE-RECORDED	.332		578-363		MORGAN DEV. INC.			800-551	801-281
034	1ST NAT. BANK OF BURTON	.493		572-368		BOARD OF GEORGE CO. COMMISSIONERS	.493		582-1	75					
035	R. DICKINSON	7.64	956.7	578-732		LK. ERIE COLLEGE	7.64	956.7	201-1066	12-30-37	TRIAX Co.			219-548	12-14-88
036	The Mentor Lumber Co.	6.76	220.0	587-930	4-29-76										
037	M. Gorkowski trustee			623-345		TRANSCON BUILDERS, INC.			686-1144	6-25-82	G.M.H.A.			692-1025	
* 038	R.C. HUGHES & K. LYERLY	1.738	269.2	746-1071	1985	D&R. YERT	1.73	269.2	881-628	11-21-88					
* 039	D&T ENTERPRISES	.098		805-836	1988										
040	7620 + 550C	4.39		536-413	1987										
041	Clint Smith See Map														


1311-012-013-014-019-828-413 14.778 ac 1411-005-006-007-1-009.1 \*

Split to D&T ENT 805-836-840-858 ac (Owner 3.682 ac) 14.778 \*

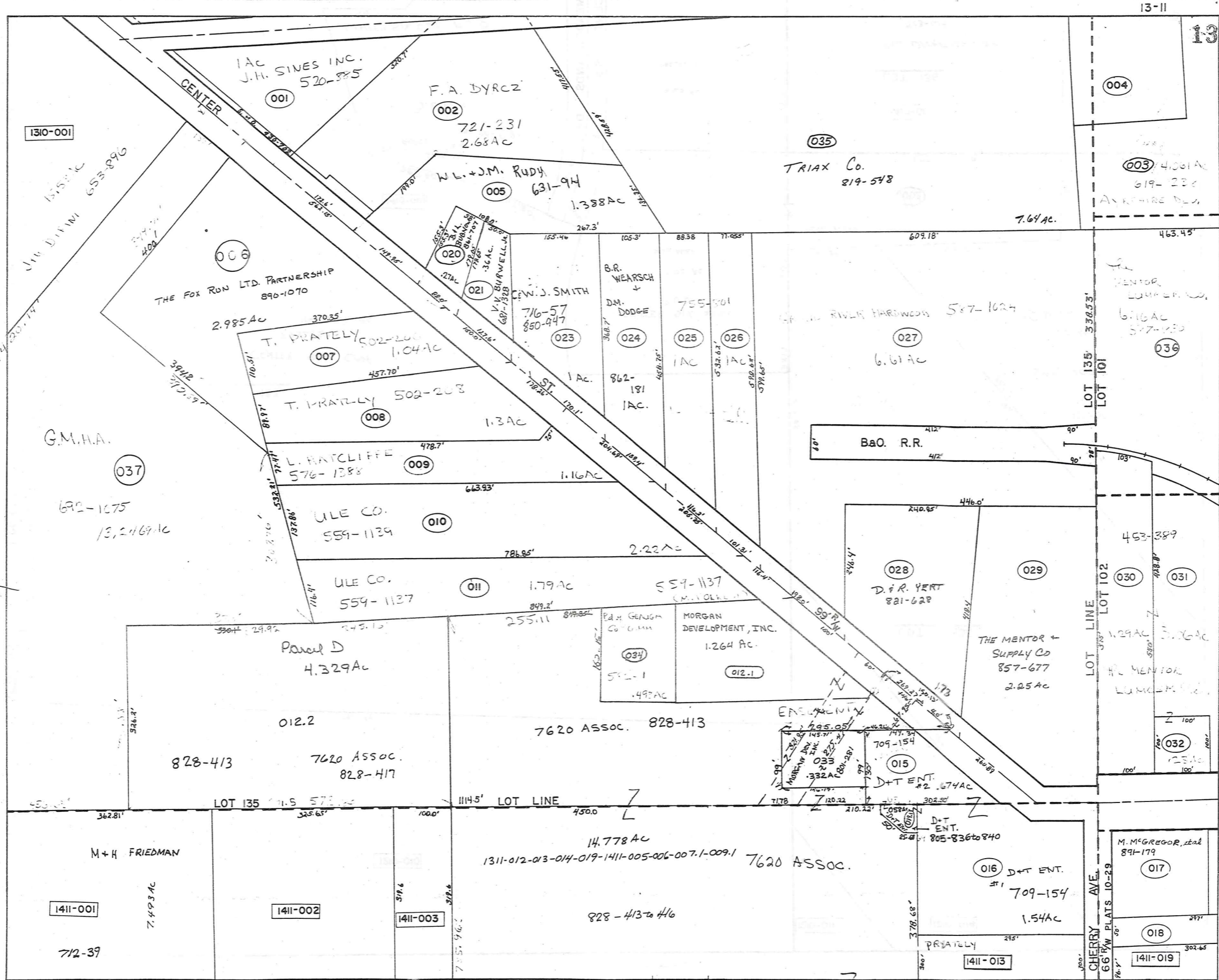


TRW·REDI

SCALE IN 1/10 OF AN INCH

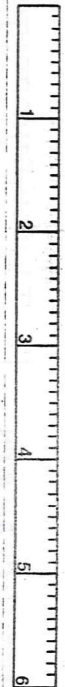


1-800-345-7334



13-11

TRW-REDI  
SCALE IN 1/10 OF AN INCH



1-800-345-7334

1310-001

15.50 AC  
J.H. SINES INC.  
520-885

001

002  
F.A. DYRCZ  
721-231  
2.68 AC

035  
TRIAX Co.  
819-548

004

003  
4.00 AC  
619-230  
ARCHIVE Dev.

006  
THE FOX RUN LTD. PARTNERSHIP  
896-1070  
2.985 AC

005  
W.L. & J.M. RUDY  
631-94  
1.388 AC

7.64 AC.

463.45'

007  
T. PRATELY  
502-200  
1.04 AC

020  
V.V. BURWELL JR.  
36 AC

023  
C.W. J. SMITH  
716-57  
850-947

024  
B.R. WEARSCH &  
D.M. DODGE

025  
755-301  
1 AC

026  
1 AC

027  
6.61 AC

036  
6.61 AC  
577-130

008  
T. PRATELY  
502-203  
1.3 AC

021  
1 AC

022  
862-181  
1 AC

B&O. R.R.

G.M.H.A.

037

692-1075  
13,246 AC

010  
ULE CO.  
559-1139

011  
ULE CO.  
559-1137

012  
1.79 AC

012.1  
MORGAN DEVELOPMENT, INC.  
1.264 AC

028  
D. & R. YERT  
821-628

029

030  
453-359

031

012.2  
Parcel D  
4.329 AC

7620 ASSOC. 828-413

828-413

7620 ASSOC.  
828-417

THE MENTOR +  
SUPPLY CO  
857-677  
2.25 AC

THE MENTOR +  
SUPPLY CO  
857-677  
2.25 AC

LOT 135

LOT LINE

033  
MORGAN DEVELOPMENT, INC.  
1.264 AC

015  
D+T ENT.  
#2  
674 AC

032

M+H FRIEDMAN

14,778 AC  
1311-012-013-014-019-1411-005-006-007.1-009.1  
7620 ASSOC.

016  
D+T ENT.  
#1  
709-154  
1.54 AC

M. MCGREGOR, et al  
891-179

017

1411-001

1411-002

1411-003

828-413 to 416

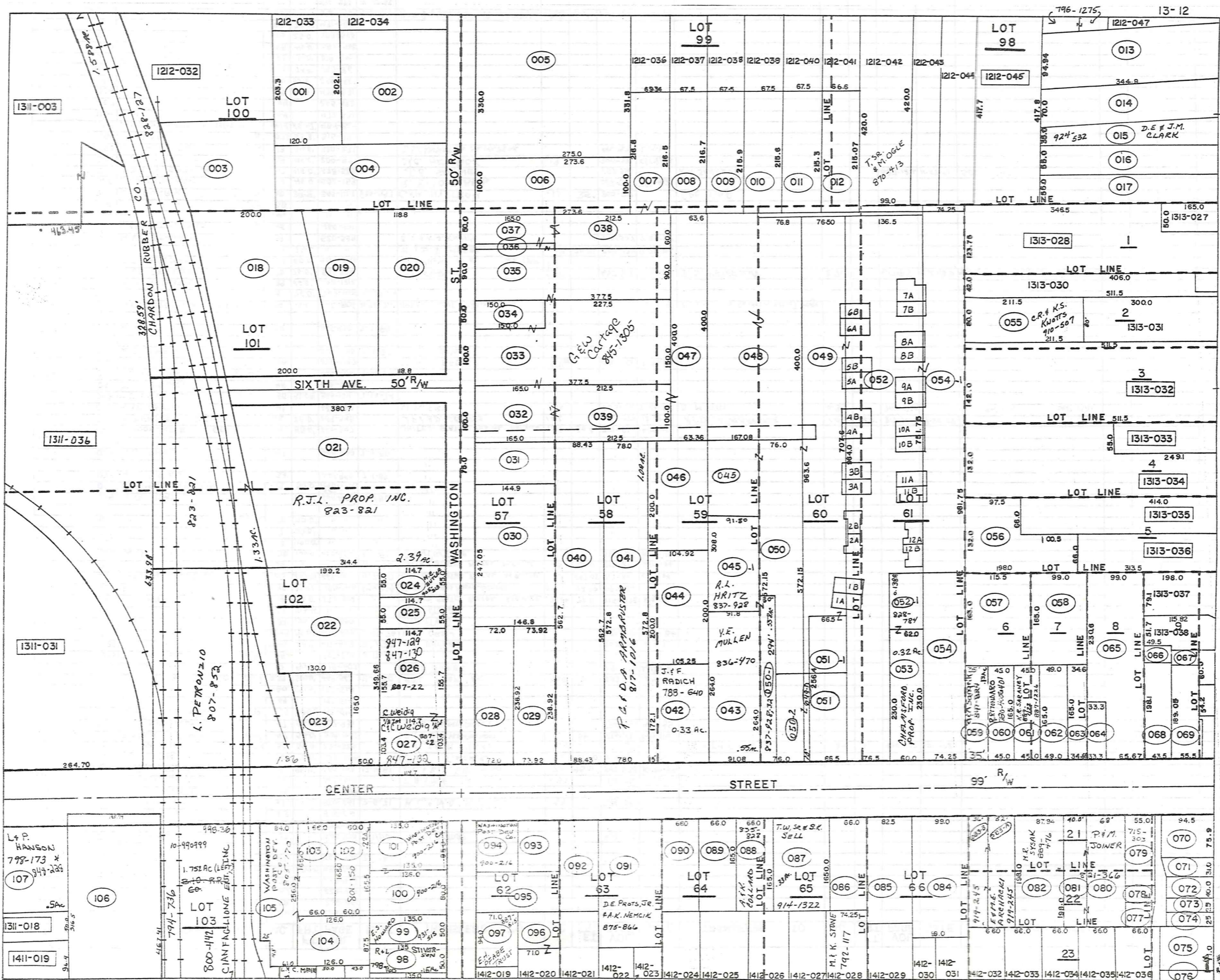
1411-013

1411-019

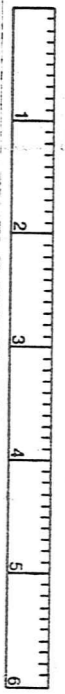
712-39

7.493 AC

CHERRY AVE.  
66' W. PLATS 10-29



TRW-REDI  
SCALE IN 1/10 OF AN INCH



1-800-345-7334

PARCEL NO.	TRANSFER TO	AC.	FT. FRT.	VOL. PAGE	DATE	TRANSFER TO	AC.	FT. FRT.	VOL. PAGE	DATE	TRANSFER TO	AC.	FT. FRT.	VOL. PAGE	DATE	TRANSFER TO	AC.	FT. FRT.	VOL. PAGE	DATE
1312-001	CHARDON RUBBER CO.	.56		254-108																
002	"	.85		266-266																
003	"	.67		223-423																
004	"	.79		223-423																
005	BALL BROTHERS CO.	2.49	2.11	330.0'	435-748															
006	W.G. RIMES	.63	100.0'	665-950	7/1/80															
007	W.G. RIMES	.35		665-950	7/1/80	G & W Cartage			845-1305											
008	E. PETERSON	0.33	.34	278-217																
009	D. F. MEEK	.33		576-66																
010	P.L. STREET	.33		520-261	2-5-71	K.L. & N.A. BARICK	.33		578-1099											
011	L. & M. FERRELL	.33		707-909																
012	T. & M. OGLE	.33		362-548		T. & M. OGLE	0.33		719-294	7-25-84										
013	M. R. TUTTLE	.70	95.11'	680-1122	12-4-81	R.C. & B.J. ERICKSON	.70	95.11'	747-533	10-29-85										
014	T.L. BARICK	.56	70.0'	553-1038		J.R. TINCHER	.56	70.0'	719-1200	10/11/84										
015	I.M. SMITH	0.34	.36	55.0'	221-325	D.M. & F.M. PESKA	.34	55.0'	719-278	7-25-84										
016	P. & D. HUGERSHOFF	0.48	.47	55.0'	509-1021	R.H. & D.M. HUGERSHOFF			55'	733-119	3-29-85						.34	55'	924-532	12-1-92
017	R. & D. NUNNALLY	.47	55.0'	637-931		R & D NUNNALLY			734-1659	4-3-85										
018	CHARDON RUBBER CO.	1.39	1.34	200.0'	192-514															
019	"	0.63	.64	192-514																
020	"	.80	291.5'	192-514																
021	CARSON-WALES CO.	2.34	2.39	300.0'	669-562	11-7-80	RJA PROP. INC.	2.39	300'	823-821	12-30-88									
022	F. SLAVEC	1.10	50.0'	578-603		W.H. P. TOSSIE			741-675	23/2/85										
023	T. PRAYTELY	0.50	.34	502-206	4-17-69															
024	H. KIEBLER	1.445	59.0'	617-427	2/17/78	M.E. BUTLER			905-313	6-1-92										
025	L. & J. CROW	1.445	55.0'	625-605	7-21-78	L.D. CROW			770-390	10-8-86										
026	R.H. & C. WEIDIG	.39	155.7'	611-850		See Map														
027	"	.27	103.4'	"	"	See Map														
028	H.E. KNAPP	.40	72.0'	220-302		UNITED STATES POSTAL SERVICE	.3924	72.0'	715-898	5/23/84										
029	R. & B. MOSES	.40	73.92'	485-444	8/1/1984	UNITED STATES POSTAL SERVICE	0.411	72.00	714-1236											
030	CARSON-WALES CO.	.83	247.05'	669-562	11-7-80	UNITED STATES POSTAL SERVICE	.83	247.05'	717-81	6/15/84										
031	"	.35	75.0'	669-562	11-7-80	UNITED STATES POSTAL SERVICE	.25	75.0'	717-81	6/15/84										
032	W.G. RIMES	.38	100.0'	665-950	7-1-80	G & W Cartage			845-1305	2-15-90										
033	"	.13	100.0'	"	"	"			"	"										
034	"	.17	50.0'	"	"	"			"	"										
035	"	0.81	78'	90.0'	"	"			"	"										
036	W.G. RIMES		10.0'	665-950	7/1/80	"			"	"										
037	G. RIMES TRUCKING CO.	.19	50.0'	665-950	7-1-80	"			"	"										
038	W.G. RIMES	.33		665-950	7-1-80	"			"	"										
039	W.G. RIMES	.49		665-950	7-1-80	"			"	"										
040	CARSON-WALES CO.	1.14	88.4'	665-247		UNITED STATES POSTAL SERVICE	1.14	88.4'	717-81	6/15/84										
041	M. TEMPLE & D. BEIER	1.03	78.0'	669-948		J.P. & D. GREAVES	1.02		692-475	12-10-82	R. & D. ARMBRUSTER	1.03	78.0'	817-1016	9-20-88					
042	H. & F. LEYDE	0.26	.41	223-30		W.K. FRY	.33		683-1280	3-26-82	B. M. FRY	0.33		763-820		J. & F. RADICH		SEE MAP		
043	T. J. & Y. E. MULLEN	0.50	.55	91.08'	565-1011	7-16-74														
044	J. & F. RADICH	.48		516-580																
SPLIT 045	S.G. PETERSON ET AL.	.64		565-1006	4-26-74															
046	J. & F. RADICH	.48		678-1287		J. & F. RADICH			683-1228	3-26-82										
047	W.G. RIMES			665-950	7-1-80	G & W Cartage			845-1305	2-15-90										
048	W.G. RIMES	1.50		665-950	7-1-80	"			"	"										
* 049	S.G. PETERSON ET AL.	1.30	10.0'	565-1006	4-26-74	HAPLE GROVE BLDG, INC.				4-	93	* See Vill. SQ. Cond's ~ Next Page								
050	"	1.00	76.0'	565-1006	4-26-74															
051	R.R. HUBBARD	.39	66.5'	552-1212																
* 052	J. & S. PETERSEN	2.70	76.5'	591-538		D.I. FREEMAN	2.70		697-915	4/28/82	J.S. PETERSON	2.70		672-115	4/2/85	* See Vill. SQ. Cond's ~ Next Page				
053	D.I. FREEMAN	.32	60.0'	589-546		C. WRIGHT et al.					SEE MAP									
054	"	1.67	74.2'	"	"	R. & D. J. MOSES	1.67	74.2'	769-124	9-29-86										
055	W. & C. JOHNSON	.39		520-558		C.R. & K.S. KNOTTS			910-507	7-23-92										
056	L. & R. RITONDARO	0.66	.45	460-101																
057	"	0.37	.44	"	"															
058	"	0.25	.38	"	"															
059	G. SANGRIK	0.13	.25	39.8'	565-1129	800-497	C. & A. NYSTROM	.13	35'	800-499										
060	L. & R. RITONDARO	.17	45.0'	582-153		R. RITONDARO			582-153	780-400										
061	J.B. & C.F. SARANEY	.17	45.0'	678-525		J.B. SARANEY			857-356		K.R. SARANEY			887-222	11-27-91	SEE MAP				
062	F.I.J. SCHOFFIELD	.19	49.0'	200-97		J. & C. HEDRICK	.19		700-49	6/29/83										
063	R.E. PHILLIPS	0.06	.13	34.6'	320-291		D.J. CANNATO & J.A. McPEAK		743-157	12-14-89										
064	F.M. DORN	0.06	.075	32.3'	315-90															
065	CHARDON SAVINGS BANK	.674	65.67'	484-864																
066	"	.04		477-831																
067	"	.04		245-192																
068	"	.19	49.5'	477-831																
069	"	.20	55.5'	245-192																
070	ASSEMBLIES OF GOD	.17	75.9'	395-26																
071	G.C. COMMISSIONERS	.07	31.0'	519-765																
072	"	.08	40.0'	551-468																
073	"	.05	25.0'	553-808																
074	"	.05	25.0'	491-584																
045-1050-1045-1	R. & K. GIBSON	0.588		696-876	4-20-83	R. & K. GIBSON & J.E. & J.S. VATTY	.588	30'	747-510	10-29-85										
050-1	"			696-876	4-20-83															
157-14049-1	A.G. CARNEGIE	.201		697-917																

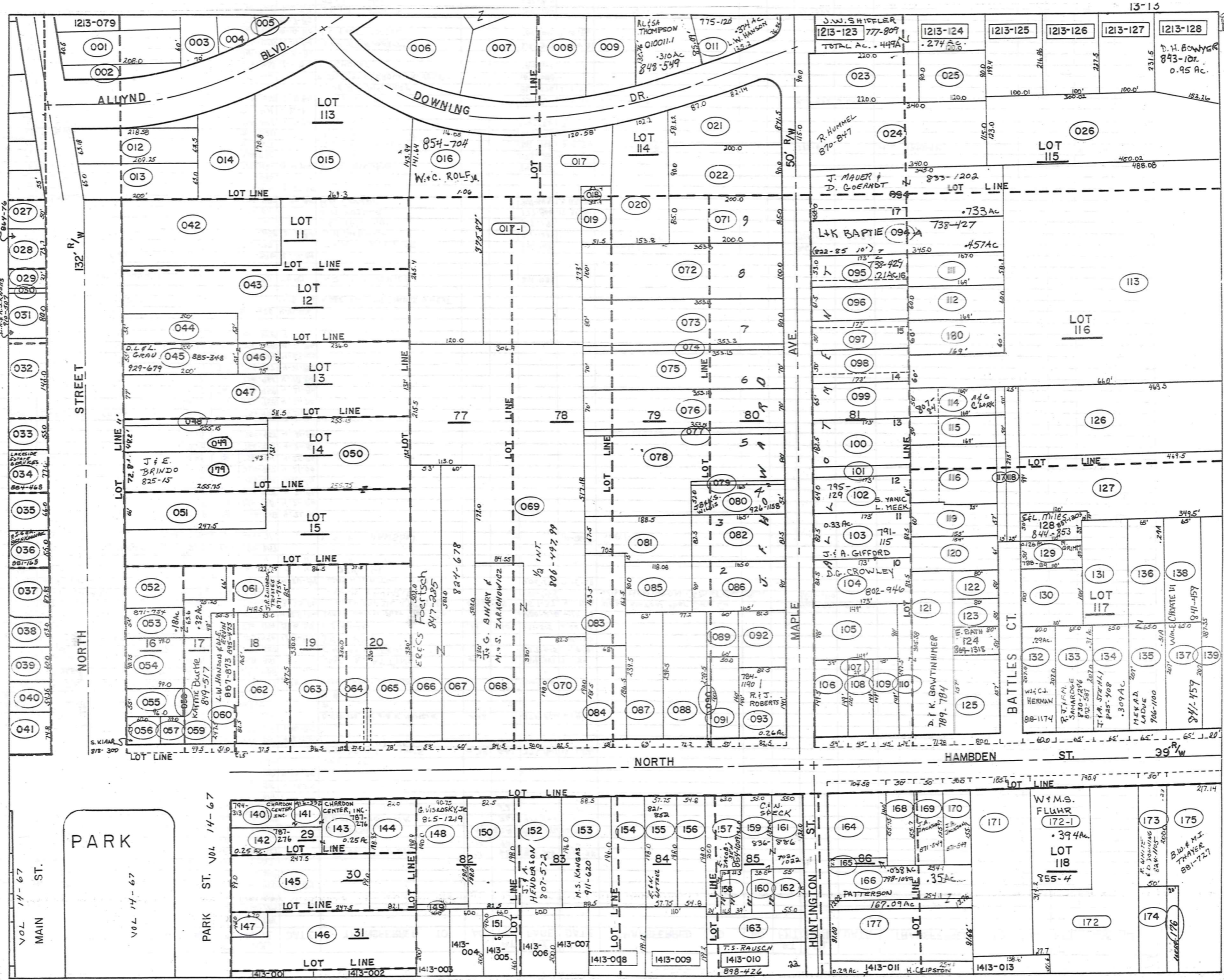
TRW-REDI SCALE IN 1/10 OF AN INCH 1-800-345-7334

PARCEL NO.	TRANSFERRED TO	AC.	FT. FRNT.	VOL. PAGE	DATE	TRANSFERRED TO	AC.	FT. FRNT.	VOL. PAGE	DATE	TRANSFERRED TO	AC.	FT. FRNT.	VOL. PAGE	DATE	TRANSFERRED TO	AC.	FT. FRNT.	VOL. PAGE	DATE
1312-075	G.C. COMMISSIONERS	.16	71.0	491-584																
076	G.C. COMMISSIONERS	.05	200	502-789																
077	G.C. COMMISSIONERS	.05		491-584																
078	GERUGA CO. BD. OF COMM	0.02		74-790	5-2-84															
	R. VESE			555-308																
079	W.C. & D.L. HOFSTETTER	0.186	65'	715-203																
080	H. STRONG	0.31	68'	670-1327		P.M. JOINER	.71	68'	821-366	11-16-88										
081	"	0.18	40'	"		"	.18	40'	"	"										
082	M. BEECH	0.40	87.9'	312-46		M.R. SYSAK	.40	87.9'	889-476	12-17-91										
083	F.S. BUSHNELL		36'	208-488		E.M.E. ARCHACIK		36'	719-245	10-20-92										
083A	F.S. BUSHNELL		52'	180-222 472-217		"		52'	"	"										
084	L. CORRIGAN	0.48	99'	663-615																
085	B.R. & J.A. CAMPBELL	0.35	82.5'	731-65	3-13-85															
086	R.H. & L.L. BENNETT	0.25	66'	744-119	9-13-85															
087	H. NOVAK	0.33	0.38	653-34		SEE MAP														
088	D. & S. MARTHE	0.25	66'	538-11		W.B. & C.H. WILLIAMS	0.25	66'	773-947	12-2-86										
089	H.J. & G. ADRIAN	0.25	66'	734-89	4-2-85															
090	D.L. & G.L. SMITH	0.25	66'	725-354	1-10-85															
091	D. PINZONE	0.62		676-480		D.E. PROTTS, JR. & A.K. NEMCIK	0.62		875-866	6-19-91										
* 092	BOZO CORPORATION	0.48		629-833		*														
** 093	"	0.17		674-674		*														
094	J.R. ZNIDARSIC (TRUSTEE)	0.15		757-37	4-28-86	WASHINGTON POST DEV. Co.			900-216	4-15-92										
095	C. EISLER (T.I.C. LEASING CO.)	0.25	74'	695-635	3-17-83															
096	B.E. DIXON	0.09		758-807		JANE A. ATTINA	.09		934-907	7-7-89										
097	E. & B. PFABE	0.15	94.0'	247-552		E.H. PFABE TRUST			887-615	11-19-91										
098	L. INEMAN & B. HAUETER	0.15	50'	708-496	12-7-83	SEE MAP			798-160											
099	C. & E. HOWARD	0.15	50'	736-1194	5-6-85	E.S. HOWARD	.15	50'	931-515	2-22-93										
100	J.R. ZNIDARSIC (TRUSTEE)	0.24	80'	757-37	4-28-86	WASHINGTON POST DEV. Co.			900-216	4-15-92										
101	S. MODICA	0.30	95'	754-1292	3-25-86	J.R. ZNIDARSIC (TRUSTEE)	0.30	95'	757-37	4-28-86	WASHINGTON POST DEV. Co.			900-216	4-15-92					
102	M. & N. BURR	0.22	0.23	613-21		NELLA PAVALINI			801-148		WASHINGTON-POSTION Co.			801-150						
103	W.G. RIMES			713-147	4-20-84	WASHINGTON POST			805-170	2-15-88										
104	"			"	"	DEV. CO.			"	"										
105	"			"	"	"			"	"										
106	G.C. COMMISSIONERS	2.0	166.4	180-287																
107	M. & I. MOYER	0.50	0.45	224-71		L & P HANSON				10-26-87	See Map									
* 092	CHESTER LEASING, INC.	0.48	75'	756-958	4-21-86															
"	"	0.48	75'	756-958	4-21-86															
"	"	0.48	75'	756-958	4-21-86															
"	"	0.48	75'	756-961	4-18-86															
"	"	0.48	75'	756-967	4-21-86															
"	"	0.48	75'	756-964	4-23-86															
"	"	0.48	75'	756-958	4-21-86															
"	"	0.48	75'	756-958	4-21-86															
** 093	CHESTER LEASING, INC.	0.17	75'	756-958	4-21-86															
"	"	0.17	75'	756-958	4-21-86															
"	"	0.17	75'	756-958	4-21-86															
"	"	0.17	75'	756-961	4-18-86															
"	"	0.17	75'	756-967	4-21-86															
"	"	0.17	75'	756-964	4-23-86															
"	"	0.17	75'	756-958	4-21-86															
"	"	0.17	75'	756-958	4-21-86															
051-21	J. & S. PETERSON	0.201		617-620	4-21-83															
054-1	MAPLE GROVE BUILD. INC.	1.082			4-28-83	* SEE VILL. SQ CONDOS ~ NEXT														
047-052-054-1	* VILLAGE SQUARE CONDOS	VOL. 14-		PGS. 94 TO 97		- J. M. DIEDRICH			810-1033											
1A	VERA M. GARLAND			727-396	12-17-84															
1B	M. HEALEY			765-79		K. M. MILLER			856-1248		M. WHALE			866-774						
2A	J. & K. S. PETERSON			726-1038	12-11-84	J. M. DIEDRICH			812-1033		L. C. SHUSTER			901-1039	4-30-92					
2B	"			"	"	S. L. PETERSON			848-190											
3A	G. E. FINA			759-511		E. M. PUZDER			777-866	12-31-86										
3B	LYNN L. MILLER			739-823	6-24-85	K. B. COOPER			849-543	3-23-90										
4A	P. M. DODGE			750-970	12-27-85															
4B	J. H. MILLER			767-1095																
5A	S. M. WHEELER			721-1021	10-10-84	K. STEINGASS			841-255											
5B	L. SANGRIK			766-935		A. L. DUNN			793-76	8-17-87										
6A	M. & H. HARDER			767-670		M. L. & H. C. HARDER			769-1068	10-8-86	M. L. HARDER			776-616						
6B	R. SVOBODA			707-320		R. J. & R. SVOBODA			838-1370	12-4-87										
7A	R. TUTTLE			766-697	11-7-83	J. H. LITTLE			816-986	9-2-85										
7B	K. SWITZER			717-471	6-21-84															
8A	J. & K. S. PETERSEN			726-1038	12-11-84	M. FULLER			834-921	7-26-87	M. WHALE			905-822	6-4-92					
8B	"			"	"	L. W. AV. MCURRY			866-776	2-5-91										
9A	P. VESE			767-316		P. VESE, P. CARROLL, R. VESE			767-1088											
9B	J. & K. S. PETERSEN			726-1038	12-11-84	L. CHUNAT			784-1146											
10A	L. MEADDS			741-938	7-31-85															
10B	J. & K. S. PETERSEN			726-1038	12-11-84	K. P. FORMENT			819-1053	10-24-88										
11A	S. J. TRYBUS			722-54	10-10-84	H. E. & B. M. RIEDEL			784-160	9-30-86										
11B	T. N. DIROSA			742-356	8-7-85															
12A	J. & K. S. PETERSEN			726-1038	12-11-84	W. E. & T. LAPOINTE			784-185		W. E. LAPOINTE			921-502	11-5-92					
12B	"			"	"	R. J. CROW			836-967											

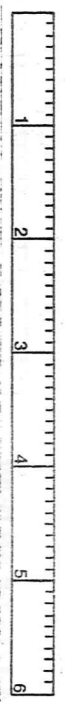
TRW-REDI  
SCALE IN 1/10 OF AN INCH



1-800-345-7334



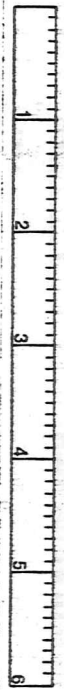
TRW-REDI  
SCALE IN 1/10 OF AN INCH



1-800-345-7334

Table with columns: PARCEL NO., TRANSFER TO, AC., FT. FRT., VOL. PAGE, DATE, TRANSFER TO, AC., FT. FRT., VOL. PAGE, DATE, TRANSFER TO, AC., FT. FRT., VOL. PAGE, DATE, TRANSFER TO, AC., FT. FRT., VOL. PAGE, DATE. Contains numerous entries for land parcels with transfer details.

TRW-REDI SCALE IN 1/10 OF AN INCH



1-800-345-7334

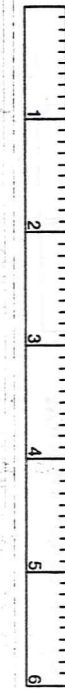
725-114 + 116 = 725-118

SEE MAP

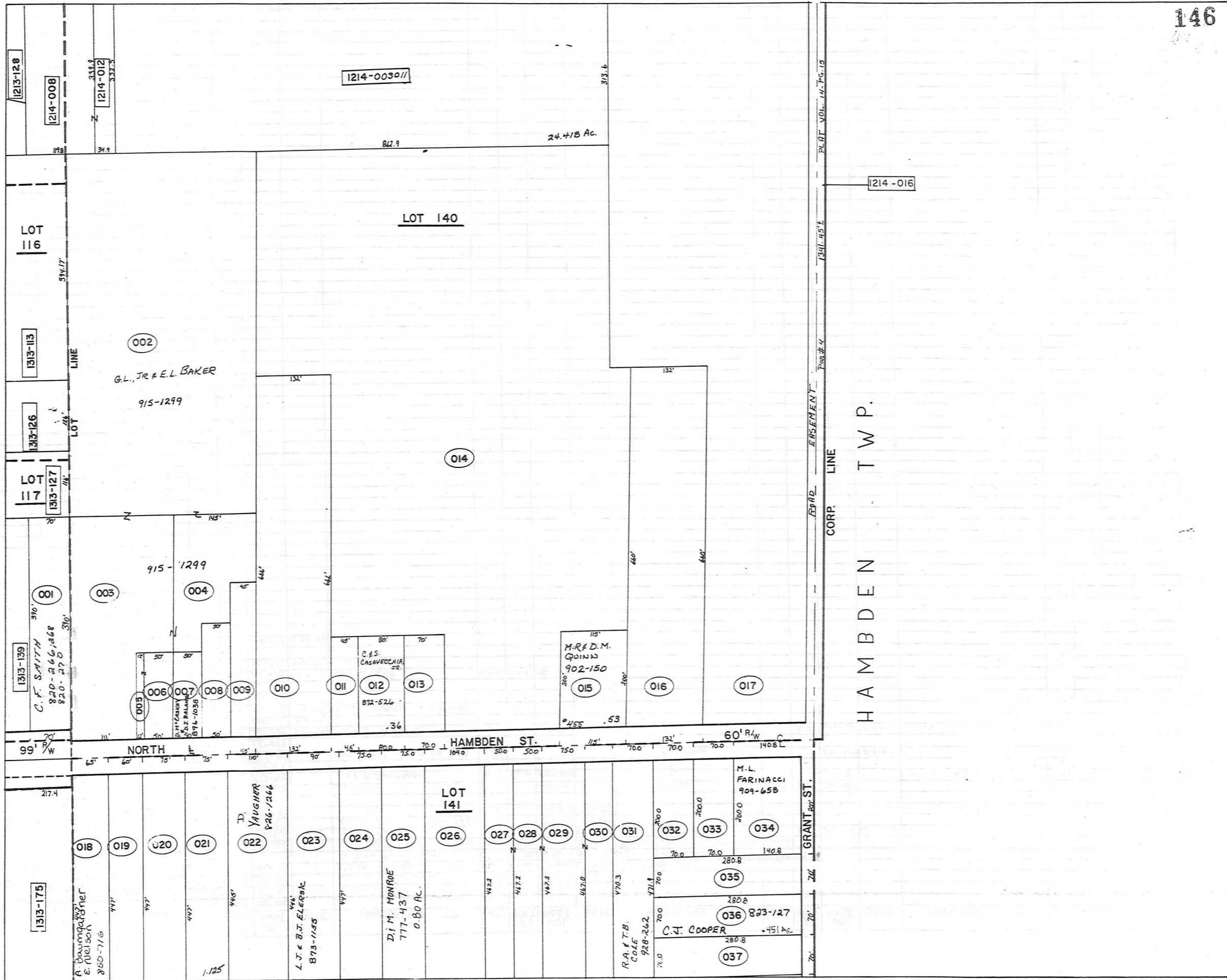
PARCEL NO.	TRANSFERD TO	AC.	FT. FRT.	VOL. PAGE	DATE	TRANSFERD TO	AC.	FT. FRT.	VOL. PAGE	DATE	TRANSFERD TO	AC.	FT. FRT.	VOL. PAGE	DATE	TRANSFERD TO	AC.	FT. FRT.	VOL. PAGE	DATE
1313-081	D.C. MILLER	.34		676-579	7-7-81	D.C. MILLER			730-579	3-1-85										
082	"	.31	82.5'	"	"	"			730-579	3-1-85										
083	W.W. MILLS	0.26		565-894	"															
084	"	0.32	0.29	68.5'	"															
085	C.M. DIEDRICH	.24		470-1204	"															
086	"	.34	90.0'	"	"															
087	R.A. PECK	.33	63.0'	603-419	"															
088	K.W. FEIGLE	.42	77.2'	400-121	"	H.F. & W.W. LYON	.40	77.2'	733-1173	4-2-85										
089	C.M. DIEDRICH	0.26		279-334	"															
090	W.M. BRAMSTEDT	.03	10.0'	576-446	"	W. Bramstedt			702-916	"										
091	"	.18	50.0'	"	"															
092	G. LYON	.19	100.0'	565-1172	7-12-74															
093	M.F. KOZNIK	.26	82.5'	653-384	"	R.S. & J. ROBERTS	SEE MAP													
* 094	L.K. BAPTIE	0.457	60.0'	615-555	5-29-81	R. & T. Beckowiak		150'	496-642	"	R. BECKHOWIAK	0.733	90'	696-1104	3-25-83	GARWOOD CORP.	0.733	90'	776-37	2-21-86
095	L.K. BAPTIE	.21	53.0'	542-958	7-27-21	L.N. & K.M. BAPTIE	.21	53'	738-429	3-29-85										
096	CHURCH OF CHRIST	.24	61.5'	485-262	"															
097	"	.20	50.0'	400-125	"															
098	"	.23	60.0'	"	"															
099	"	.26	65.0'	556-125	"															
100	M. BAPTIE	0.25	.33	82.5'	362-347															
101	"	0.16	.07	18.5'	"															
102	C. YANIC	.25	64.0'	565-757	"	S. YANIC & L. MEEK	SEE MAP													
103	N. WILSON	.33	82.5'	668-726	"	S.D. & N.K. WILSON	.33	82.5'	731-292	3-18-85	J. & A. GIFFORD	SEE MAP								
104	D.A. BERTINO	.33	82.5'	531-1296	"	DAVID G. CROWLEY	.33		802-946	1-19-88										
105	R.E. STONE	0.34	.36	98.0'	417-1003															
106	V. IT. RUPLE	.196	59.0'	668-133	"															
107	J.J. BOLAN	0.02	.20	495-664	"	M.S. & M.A. KLEPAC	.20		725-647	11/19/84										
108	"	.13	45.0'	502-234	"	M.S. & M.A. KLEPAC	.13	45.0'	725-647	11/19/84										
109	D.J. ARNOLD	0.17	.15	45.0'	523-887															
110	B.C. MILLER	0.12	.14	24.0'	338-173	D. & K. BAWTINHIMER	SEE MAP													
111	R.P. PRUSA	.23		512-516	"															
112	"	.23		"	"															
113	C.R. AUSTIN	.40	40.0'	232-135	"	ROSE ANN AUSTIN			677-648	"										
114	M.A. CLARK	.19	50.0'	677-1321	"	A.G. CLARK	.19	50.0'	807-84	"										
115	R.A. AUSTIN	.14	50.0'	208-625	"															
116	D.R. AROIN	0.01	.41	513-229	"															
117	"	0.26	.06	"	"															
118	"	.16		"	"															
119	E.J. & M.A. BLISS	.22	57.0'	643-1057	"															
120	F. AROIN	0.24	.21	61.0'	400-700															
121	B.C. MILLER	.5	71.28'	538-173	"	D. & K. BAWTINHIMER	SEE MAP													
122	H.L. GRACYK	.09	50.0'	615-1140	"															
123	G.R. & M.A. MOORE	.09	50.0'	633-1289	"															
124	D. MYERS	.09	50.0'	565-356	6-18-74	See Map														
125	C.V. JAMESON	0.25	.29	80.0'	232-513	C.R. & V.M. JAMESON		80'	733-100	3-85	V.M. JAMESON		80'	764-859	"					
126	J.T. STEINBACK	.241		667-1073	10-1-80															
127	A.E. SHARP	1.02		665-609	6-6-80															
128	T.S. HINSKE	.14		538-996	"	See Map														
129	H. SKINNER	.12	50.0'	233-583	"	H.N. & N. SKINNER	.126	50.0'	716-536	6/5/84	R.H. GRIMM	SEE MAP								
130	W.L. HAZLETT	.25	100.0'	479-965	"	W.S. & L.L. HAZLETT	.25	100'	731-870	3-24-85										
131	"	.31		"	"	"	.31		731-870	3-24-85										
132	T. & L. McHALE	.29	60.0'	576-76	6-57-58	T.E. & L.M. McHALE	.29	60.0'	717-55	"	R.A. & E.M. KINAITUS	.29	60.0'	717-58	6/15/84	W.S. & C.J. HERMAN			818-1174	
133	G.R. LOCKHART	.31	65.0'	653-1060	"	R.J. & F.A. SAMAROSE	.31	65.0'	872-587	5-9-91										
134	C.T. COTRELL	.31	65.0'	391-377	"	M.M. & M.E. ROHR	.31	65.0'	722-1099	10/10/84										
135	S.H. KUME	.31	65.0'	495-307	"	K.L. & D.J. HOOPER	.31	65.0'	690-632	10-13-82	D. & J. SCHARFOEDER	.31	65'	813-389	7-15-83	M.E. & A.D. LADUE	.31	65'	906-1100	6-17-92
136	"	.27		531-678	"	"	.27		690-632	10-13-82	"	.27		"	"	"	"	"	"	"
137	W.M. & S.M. GUTBRON	.31	65.0'	633-1242	"	M. & B. BERTONE	.3088	65	693-773	1-21-83										
138	B.G. SOUTHERN	0.27		574-121	"	"	.268		693-773	"										
139	T.C. & S.L. NORRIS	0.71	80.0'	673-1188	5-11-81															
140	F.M. STROCK	.29		565-666	"	NEWMAN LEARY & BRICE	0.19		759-576	5-29-86	CHARDON CENTER, INC.	SEE MAP								
141	H. STROCK	0.07	.25	551-916	"	F.M. STROCK	0.07		694-1093	3-1-83	CHARDON CENTER, INC.	.07		912-332	8-12-92					
142	LAKE CO. NAT'L BK. Tree	.25		607-1023	"	JOSEPH R. ZNIDARSIC	.25		787-274	6-3-87	CHARDON CENTER, INC. PARCEL #1			787-276	6-3-87					
143	3000 COMPANY	.17		661-354	"	JOSEPH R. ZNIDARSIC			787-274	6-3-87	CHARDON CENTER, INC. PARCEL #2			787-276	6-3-87					
144	P.D. BARONE	.37	82.0'	512-134	"															
145	G.C.B. of COMM.	.57	99.0'	470-608	"															
146	CHARDON BD. of EDUC.	.68		114-424	"															
147	"	.07		124-425	"															
148	T. & M. ZARZOUR & L. SCICOLONE	.41	90.75	601-1218	"															
149	G.I.K. DORN	0.29	.02	553-239	"	B.M. FRY			775-835	12-29-86										
150	J.M. PITRONE	.38	82.5'	621-1160	"	R.V. & L.L. ROSS	.38	82.5'	724-499	11/2/80										
151	F. & S. KRAMER, JR.	0.08	.08	601-785	7-5	HAROLD W. & DONNA S. DE MINT			715-361	15 May 787	J. & D. HORABIK			766-1102	"					
152	R.R. STARKLEY	0.48	.37	565-245	"	L.W. & G. STEIN			694-644	2-22-83	J. & A. HENDERSON			307-572	4-22-88					
153	M. & A. BRUCE	0.36	.40	88.5'	553-945	M.E. & A.E. BRUCE	.40	88.5'	732-363	1985	M.S. KANGAS			911-620	8-4-92					
154	J.M. MILLER	.25		459-615	"	J.H. & A.M. MILLER	.25		732-400	3-27-85										
155	H.E. PHILLIPS	.26	57.7'	378-476	"	E. & N. WETZEL	.26	57.7'	821-852	11-23-88										
156	J.M. RUSSELL	.25	54.8'	251-251	"	J.P. & M.M. RUSSELL	.25	54.8'	731-1289	3--8-										
157	B.M. NUTTING	0.23	.26	63.0'	556-721	E. & P. JACOBSEN	.26	63'	818-711	9-30-88	P. JACOBSEN			854.	"					

PARCEL NO.	TRANSFERD TO	AC.	FT. FRT.	VOL. PAGE	DATE	TRANSFERD TO	AC.	FT. FRT.	VOL. PAGE	DATE	TRANSFERD TO	AC.	FT. FRT.	VOL. PAGE	DATE	TRANSFERD TO	AC.	FT. FRT.	VOL. PAGE	DATE
1313-162	C. B. N. SPECK	0.10	78.0	702-1022																
163	J. GRANGER	.20		185-46		C. B. N. SPECK	.20		702-1175											
164	R. B. D. ELDRIDGE	.34	104.5	242-133		R. H. & D. M. ELDRIDGE	.34	104.7	732-1325	3-29-85										
165	J. B. K. PATTERSON	.04	15.7	463-284		J. B. K. PATTERSON TRUSTEE			IN DEQUANTE											
166	"	.39		"		J. B. K. PATTERSON			DEG. 092CNDZ											
167	"	.61	104.8	232-102		LOT SPLIT -177	0.59	0.09	1922	8-23-74										
168	D. & H. WILSON	0.23	.18	50.0	523-518	C. E. A. Trickle	.18	50.0	589-1052											
169	J. B. L. HOBBS	.18	50.0	463-837		J. A. JACKSON	.18		706-346	11-29-73										
170	"	.18	50.0	463-837		"	.18		558-1195	11-29-73										
171	J. B. K. PATTERSON	0.59	.69	105.6	446-83				558-1195	11-29-73										
*172	W. B. S. FLUHR	1.50	190.9	522-508		W. B. S. FLUHR *	split	1.132	85'	631-561	10-10-78					W. E. DARPEL	1.132	85'	765-1155	
173	J. B. P. FLICK	.23	50.0	513-404		L. E. J. SHERMAN	0.23	50.0	587-880							H. J. RILE			617-125	
174	B. THAYER	.50		532-982												B. W. & M. I. THAYER			881-727	9-3-91
175	W. THAYER	1.82	217.14	243-209		LOT SPLIT 1313-176	0.08	1.74												
176	B. THAYER	.08		559-864																
177	K. W. & C. L. GRAYDON	0.53	91.00	548-602	8-23-74	J. M. Verbridge			617-70							D. DAWSON	0.53	91.00	665-522	6/2/80
178	T. E. RANST	1.227		624-323	8-23-78															
179	J. & J. CROSS	1.432	72.2'	663-357	3-6-80	J. & D. ONDREY	SEE MAP													
180	K. A. AUSTIN			677-708																
*172-1	W. J. & S. E. FLUHR	0.394	105.9'	631-563	10-10-78	W. J. FLUHR		0.394	105.9'	752-1016	2-6-86									
*173 cont.	M. E. & K. J. MATSIAK	.23	50'	735-327	7-3-85	SEE MAP														
1313-011	L. W. & P. L. HANSON	0.374		775-567	12-23-86															

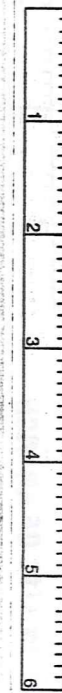
TRW-REDI SCALE IN 1/10 OF AN INCH



1-800-345-7334



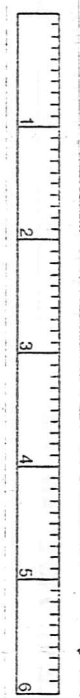
TRW-REDI SCALE IN 1/10 OF AN INCH



1-800-345-7334

PARCEL NO.	TRANSFER TO	AC.	FT. FRT.	VOL. PAGE	DATE	TRANSFER TO	AC.	FT. FRT.	VOL. PAGE	DATE	TRANSFER TO	AC.	FT. FRT.	VOL. PAGE	DATE	TRANSFER TO	AC.	FT. FRT.	VOL. PAGE	DATE	
1314-001	C. S. M. SMITH	.63	70.0	440-807		C. F. SMITH	.63	70'	820-266	10-27-88											
002	C. B. B. D. YOUNG	4.45	4.8	508-698		SEE MAP															
003	" " "	1.48	111.0	" "		"															
004	" " "	1.00	.62	" "		"															
005	D. S. D. GRAMUS	0.06	.04	41.0	539-448	Judy Richmond			615-1056												
006	" " "	0.17	.21	50.0	" "																
007	R. B. J. YOUNG	0.15	.17	50.0	516-1135	R & E SVOBODA	.17	50.0	621-1243	01-12-83	L. S. PETERSEN	SEE MAP				D. S. M. CASKEY & D. J. BALANTE	50'	896-1038	3-18-92		
008	J. B. K. PATTERSON	.23	50.0	417-517		Scott & Elizabeth Hewitt	.23	50.0	457-710	8-13-79	S. A. HEWITT	.23	50'	673-1291	5-14-81	R. B. IANIRO	4-1-85	.23	50'	682-118	3-2-82
009	I. B. R. DRUHOT	.32	45.0	239-31		E. R. Druhot	.32	45.0	601-1153												
010	C. B. G. GRANT	2.0	132.0	435-666		G. L. & E. L. BAKER	2.0	132.0	647-705												
011	M. B. J. LAIKASK	.21	45.0	516-834		K. A. Delaney	.21	45.0	693-1355	1-19-83											
012	I. E. FOWLER	.36	80.0	296-397		G. B. E. BAKER	.36	80.0	568-286	9-4-74	R. M. Elliott			703-305		A. D. & M. K. FASNACHT *	0.36		754-512	3-3-86	
013	S. ROCKAFELLOW	.33	70.0	508-814																	
014	G. B. E. BAKER	10.57	490-456			G. B. BAKER	10.57		4734-1098	7/3/85											
015	G. J. GAUNTER	0.53	115.0	543-311		R. F. & J. M. GAUNTER	.53	115'	733-1300	3-13-85	T. D. DeVECCHIO	0.53	115'	758-74	5-12-86	D. T. MADSEN	.53	115'	821-112	11-29-88	
016	N. E. BURNETTE	2.0	132.0	470-405		W. E. Burnette			615-952		B. OSBORNE	2.0		615-957							
017	T. J. PRYATELY	8.46	9.12	551-206																	
018	H. E. NELSON	.66	65.0	501-445		H. E. Nelson			616-1080		See Map										
019	E. B. F. McGEOUGH	.61	60.0	502-835		E. McGEOUGH	.61	60.0	557-117	11-05-83	E. J. WHITRIGHT	.61	50.0	557-120	1-74						
020	N. B. J. SIMMONS	.77	75.0	314-145		WOMENSAFE, INC.	0.77	75.0	770-359	10-15-86											
021	C. B. J. MARCY	.77	75.0	314-574																	
022	L. A. ERB	1.13	110.0	434-603		K. M. ERB	1.13	110.0	580-273		K. M. ERB			677-370	5/2/83	T. A. & M. A. OGLE Sr.			697-372	5/2/83	
023	C. B. B. WEIDIG	.92	90.0	556-473		B. WEIDIG			609-1069		L. J. & B. J. ELSERIC	.92	90.0	873-1155	5-29-91						
024	L. W. GRANT	.77	75.0	205-532		M. & S. Fossie	.77	75.0	631-1123	11-2-78	R. J. & M. HOFFMAN	.77	75	743-300	8-22-85						
025	C. F. SPICL	.80	75.0	576-947		Ronald G. & Helen A. Jorovich	0.80	75.0	580-1154	11-25	D. M. MONROE	SEE MAP									
026	J. B. M. MORRIS	1.12	104.0	513-102		R. N. Norton	1.12		617-495		R. N. NORTON	1.12	104	732-1339	3-29-85						
027	R. B. L. WEBER	.53	50.0	307-412		R & C ZULANDT				578-1073											
028	" " "	.53	50.0	" "		R & C ZULANDT				578-1073											
029	" " "	.80	75.0	" "		R. L. WEBER				37-42											
030	" " "	.35	" "	" "																	
031	A. B. E. SIPLOCK	.76	70.0	445-386		L. & E. M. Siplock			580-1248	Mar. 76	R. A. & T. B. COLE	.76	70'	928-262	1-8-93						
032	H. B. N. STRONG	.32	70.0	464-864		N. STRONG	.32	70.0	674-401	5-21-81	J. Goldie			706-387							
033	C. A. M. EDWARDS	.37	70.0	243-175		SURVINDSHIP DEED			672-471		CLARENCE WILLIAM EDWARDS			715-118		J. & J. SIMONICH	.321	70.0	718-576	7/11/84	
034	M. B. M. FARINACCI	.65	140.85	322-493		M. L. FARINACCI	.65	140.85	909-658	7-7-92											
035	P. B. S. JOINER	.45	70.0	315-82		SUR. DEED			571-336	10/23/74											
036	D. B. N. RALSTON	.45	70.0	330-383		M. J. FARINACCI	.45	70.0	558-866		P. CHAPMAN	692-688	.45	70.0	565-56	6-10-74	C. F. COOPER	.45	70'	823-122	12-21-88
037	J. B. G. SANGRIK	.45	70.0	508-1081		G. M. SANGRIK	.45	70.0	565-1131	7-28-74											
* 022	D. R. HEATH																				
* 012	P. R. BOLDT	.36	80'	319-305	10-13-88	G. S. CASAVECCHIA	.36	80'	872-926	5-8-91											

TRW-REDI  
SCALE IN 1/10 OF AN INCH



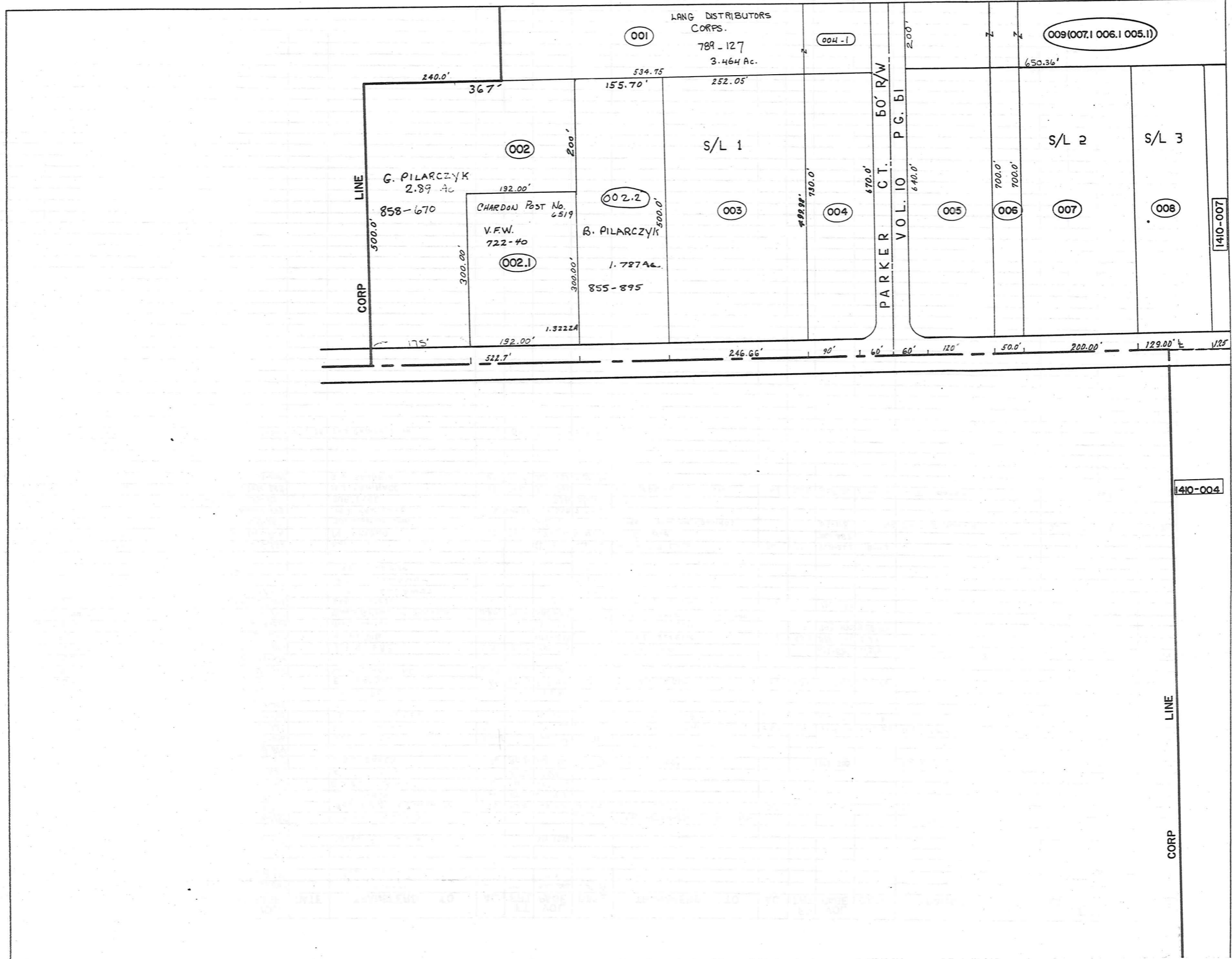
1-800-345-7334

33-329

SEE MAP

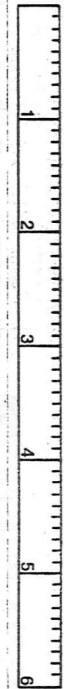
\* 697-1276

14



14

TRW-REDI SCALE IN 1/10 OF AN INCH



1410-004

LINE CORP

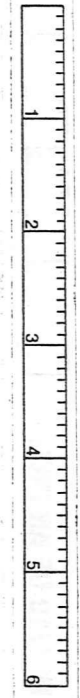
1-800-345-7334

PARCEL NO.	TRANSFERD TO	AC.	FT. FRT.	VOL. PAGE	DATE	TRANSFERD TO	AC.	FT. FRT.	VOL. PAGE	DATE	TRANSFERD TO	AC.	FT. FRT.	VOL. PAGE	DATE	TRANSFERD TO	AC.	FT. FRT.	VOL. PAGE	DATE		
1409-001	W.A. LANG	2.83		550-8		*																
002	L.R. BOSTWICK	1/4 INT.	522.7	513-454		S.L. & M.S. KARKOSKA	6.00	522.7	580-40	ALL	HUNTINGTON NATIONAL BANK	6.0	522.7	682-514	4-1-82	B. Pilarczyk						
002.1	L.R. BOSTWICK	1/4 INT.		501-84		"					"					SPLIT						
	M.T. WEARCH	1/2 INT.		537-526		"					"											
003	SAME AS (002)	2.89																				
004	W.A. LANG	1.99	90.0	532-523		*																
005	GEAUGA PROPERTIES LTD. I. J.N.	2.37	120.0	530-4347																		
006	"	.576A	.806	50.0	551-593																	
007	"	2.3A.C.	4.36	200.0	574-584																	
	"	"	"	"	574-532																	
	"	"	"	"	574-536																	
008	M.T. WEARCH ETAL	1.48	128.0	10-61		M.J. & C.A. WEARSCHE			670-838	1-20-81	LUCY RULLI	1.48	129	676-240	7/13/81							
009	B.E.B. PROPERTIES	2.983	200	667-1149	7-23-80																	
* 1409-001, 004	LANG DISTRIBUTORS CORP.	See Map																				
1410-001	I EVANS REALTY CO.	57.5		218-487		EVANS REALTY ASSOCIATES			678-91		CENTER SIX CORP.			775-921	See Y.P. for CORRECT AC.							
002	"	11.75		218-487		"			"		HEALTH CARE RETIREMENT CORP.	10.295		763-1256	NORTHWESTERN SERVICE CORP.				923-611	11-24-82	SEE MAP	
003	M. VOKOUN	5.0	242	200-594		W.E.M. VOKOUN	5.0	242	574-141	1-9-75	SEE DETAIL (BELOW)			673-1311								
004	I EVANS REALTY CO.	30.0		218-487		EVANS REALTY ASSOCIATES			678-93													
005	"	12.37	12.77	452-16		"			678-92		SEE MAP											
006	"	2 PAR.	43.35	18.35	466.6																	
007	M.T. WEARCH ETAL	1.41	125.00	10-61		Animal Clinic Inc.	1.41		669-186	10-17-80	R.E. & T.A. SWARTZ	1.41		757-875	5-6-86							
003	W.F. VOKOUN JR			693-1311																		
	J.C. VOKOUN			"																		
	J. VOKOUN CRELLIN			"																		

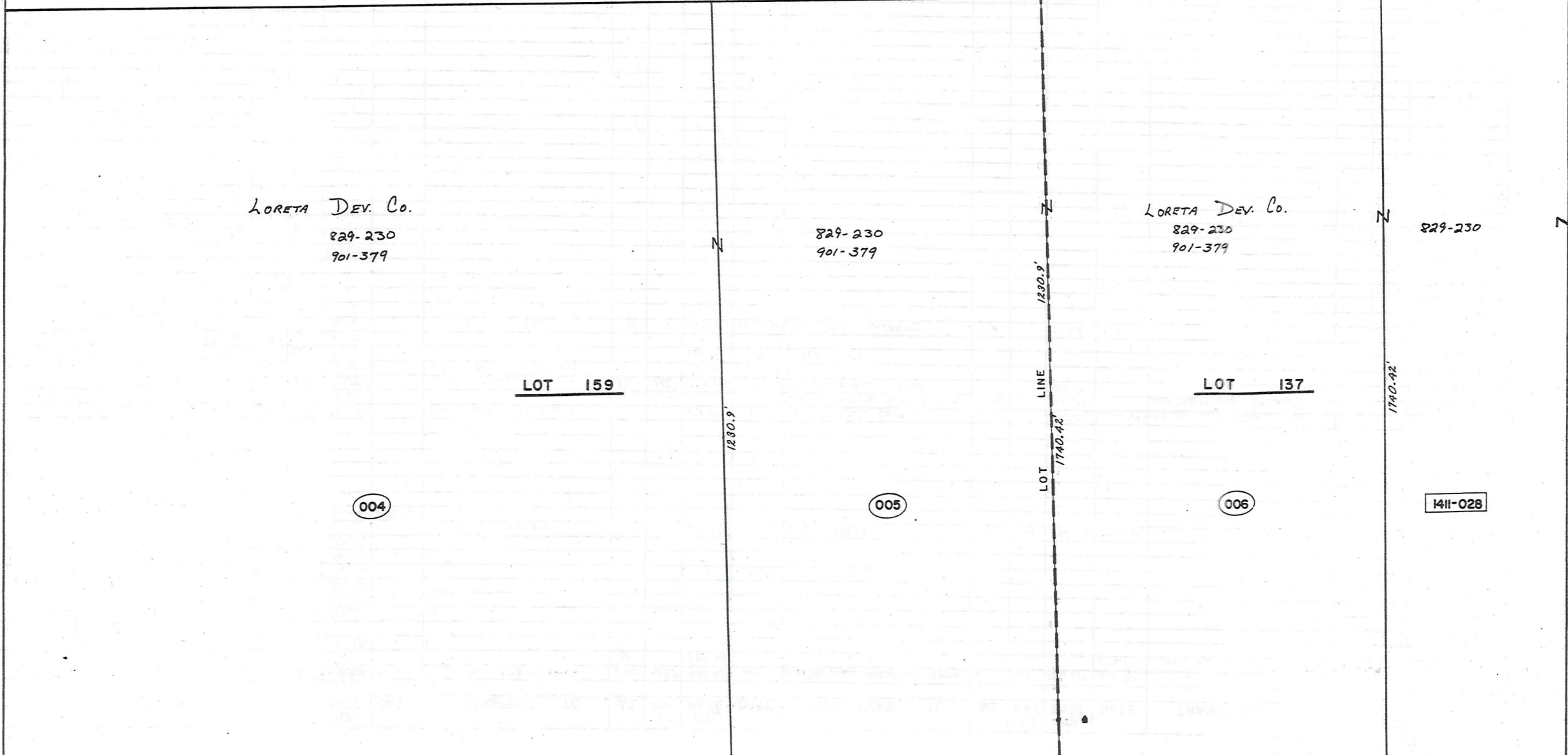

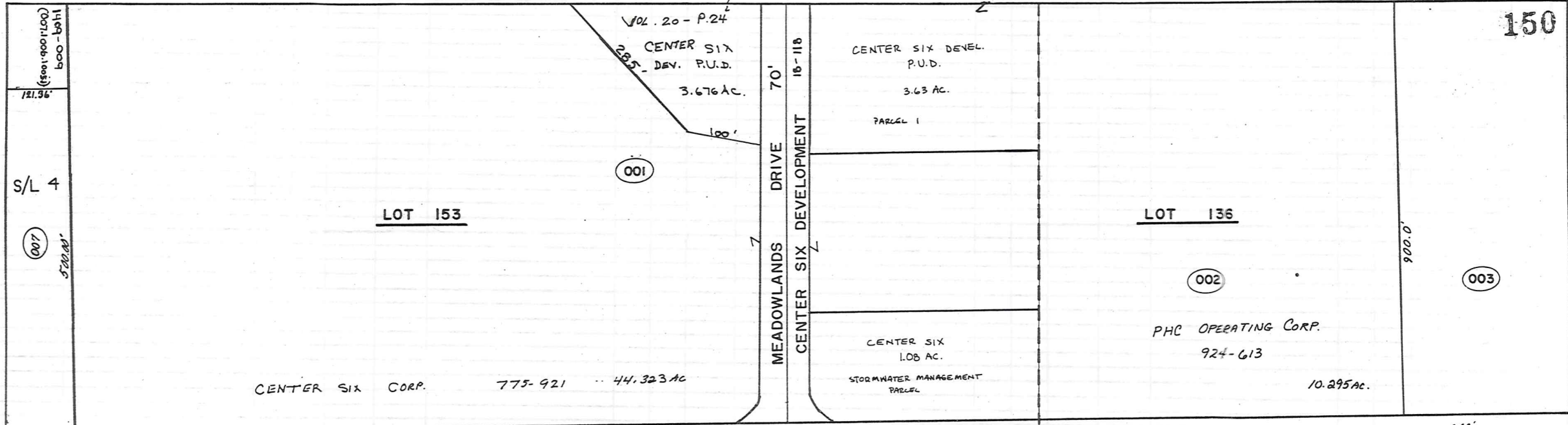
730-292  
See Map

SEE MAP


TRW-REDI SCALE IN 1/10 OF AN INCH



1-800-345-7334



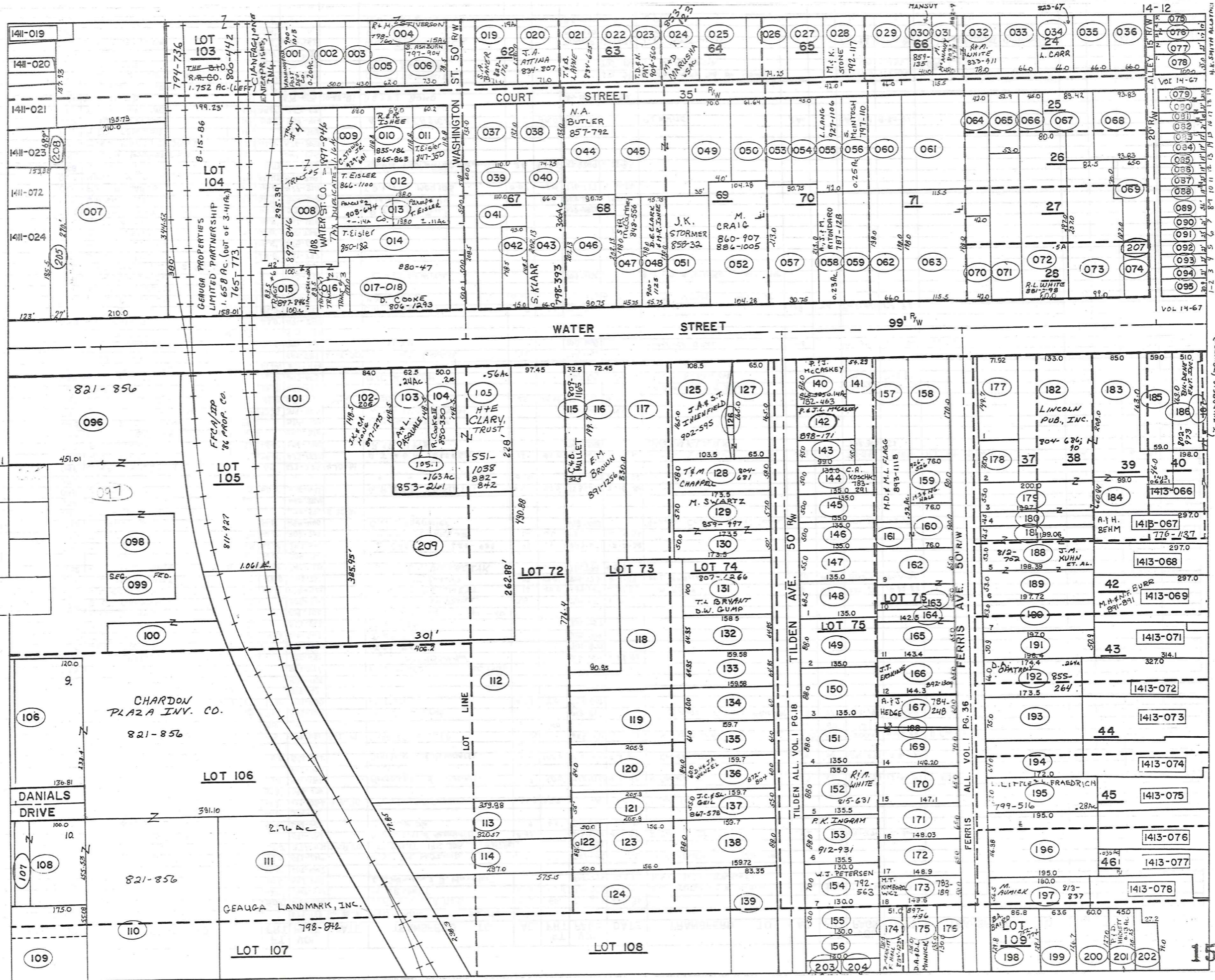
TRW:REDI SCALE IN 1/10 OF AN INCH



1-800-345-7334




PARCEL NO.	TRANSFER TO	AC.	FT. FRT.	VOL. PAGE	DATE	TRANSFER TO	AC.	FT. FRT.	VOL. PAGE	DATE	TRANSFER TO	AC.	FT. FRT.	VOL. PAGE	DATE	TRANSFER TO	AC.	FT. FRT.	VOL. PAGE	DATE	
1411-001	M. S. H. FRIEDMAN CO.	7.49	342.8	712-39		M. FRIEDMAN	7.49	342.8	890-102	1-8-92	THE MARVIN & HARRY FRIEDMAN CO.				908-719	7-1-92					
002	A. & H. DOMBEY	7.32	322.8	348-16																	
003	E. & E. PULSIFER	1.33	100.0	303-179		EVELYN J. 3/4 & JOHN H. (1/4) PULSIFER			745-51A	23 Sept. 85											
004	B. J. KAZEN & J. J. CARNEY	1.55	150.0	553-100A		THE A. SCOTT RITCHIE TRUST	1.55	150.0	916-837	9-25-92											
005	M. SPILKY	5.4	550-71			7620 ASSOCIATES	5.61		574-402		A. D. Wolfe Jr. Trustee	5.093		576-702	(1311-012-013-014-019-1411-005-006-007-1-009.1)	14-778	AC				
006	E. E. TRUSHEL	2.15	550-71			E. E. Trushel	2.15		574-402		E. P. DOUBIAS	1.835									
007	E. E. TRUSHEL	.64	521-340			E. E. Trushel	.64		591-999		E. P. DOUBIAS	.64		649-1135	9-1-78	E. P. A. DOUGLAS	Split	.64	.33A	685-571	5-20-82
008	"	.97	182.0			"	.97	158			"	.97				"	"	"	"	"	
009	CHARDON FINCH CLEANERS	.37	164.0	177-187		"															
010	FINCH CLEANERS	.87	75.0	441-451		"															
011	R. & E. BARR	.64	308-490			R. C. BARR	.64		629-343	1-6-77	J. S. TOTH										
012	"	.88	150.0	292-43		"	.88	150.0	679-829	9-1-78											
013	T. PRYATELY	2.02	302.0	502-206		"															
014	G. R. TRASK	.44	60.0	206-87		"															
015	GEAUGA CO. NATL. BANK	.72	75.0	517-73		NATIONAL CITY BANK					V. J. CONFORTE										
016	"	.34	75.0	514-71		"															
017	J. & B. DAY	.2	57.0	505-782		"															
018	H. & H. ASH	.94	170.0	457-38		CONSOLIDATED INVESTMENT CORP.			637-892	4-3-79	TACO BELL CORP	.94		880-908	8-22-91						
019	W. & S. BUTLER	.66	96.4	219-185		ENTITIES DEED			729-1089	12 Feb. 85	S. K. BUTLER	.66	96.4	910-1214	7-28-92						
020	M. MCGREGOR	.50	208-131			"			700-1154	7-13-92	M. MCGREGOR, et al										
*021	R. & N. CHAPMAN	.50	257-572			Consolidated Invest. Corp	.50				R. E. BARTKO	.50		607-532		LOCKIE LEE BUILDERS, A PARTNER			725-810	NOV. 15, 84	
022	W. & R. ADORNETTI	.49	154.0	491-910		LOCKIE LEE BUILDERS	.487	154.0	724-298	11/21/84	CONSOLIDATED INVEST. CORP.	.487	154'	715-697							
023	CHARDON OIL CO.	.41	434-988			Lot Split 1411-072 0217A	.819				McDONALD'S CORPORATION	.238		678-1216							
024	"	.55	123.0			FRANCHISE REALTY	.552	123.0	582-1031												
025	A. S. & N. BROWN	.23	85.0	485-605		R. L. PAULIN	.28	85.0	611-1140		R. O. I. PARCELS INC.			701-890		E. W. SMITH	.280	85.0'	755-596	3.21.86	
026	R. & L. VESE	.23	75.0	229-359		"															
027	B. J. HARRISON & H. L. TRACY	.22	66.0	434-666		CHARDON ESTATES	.22	66.0	747-461	10-29-85	T. L. & A. C. VODICKA	.22	66	747-463	10-29-85	R. VESE & D. MARKS					
028	I. EVANS REALTY CO.	25.0	625.0	218-487		I. EVANS REALTY ASSOCIATES			678-92												
029	B. WIECH	2.0	139.0	212-368		"															
030	P. & C. RICHARDS	4.34	357.7	418-1062		"															
031	"	.66	60.0	418-1060		"															
032	MAPLE LEAF AUTO BODY	.45	75.0	502-571		M. FARINACCI & CO.	.45	75.0	714-462	4-27-84	M. J. FARINACCI, JR.										
033	"	.56	80.0	387-25		M. FARINACCI & CO.	.56	80.0	714-462	4-27-84											
034	S. & N. HERSH	.33	45.0	537-788		H. P. Artz			711-1044		J. W. ADORNETTI ET AL.	.33	45'	809-340	5-18-88						
035	"	.57	75.0	"		"			"		"	.57	75'	"	"						
036	S. & N. Hersh	.45	53.3	711-1044		"			"		"	.45	53.3'	"	"						
037	"	1.17	"	"		H. P. Artz			711-1044		"	1.17	"	"	"						
038	C. & M. BOROS	.40	100.0	537-1060		C. & M. BOROS	.40	100'	717-958	6-22-84	SEE MAP M. BOROS	.40		795-1272							
039	"	.40	100.0	292-214		D. KUHN	.40	100'	657-1136												
040	"	.20	50.0	464-88		C. & M. BOROS	.20	50'	717-858	6-27-84	M. BOROS	.20		795-1272							
041	F. DYRCZ	.19	50.0	464-80		"															
042	"	.79	267.6	351-626		"															
043	R. & B. WYLIE	1.00	180.0	467-103		"															
044	G. DANDALIDES	1.37	259.3	399-285		D. I. ENTERPRISES	1.37	259.3	733-1061	4-1-85											
045	A. & G. ILSERSICH	1.46	99.3	491-740		A. & G. ILSERSICH	1.46	99.3	733-845												
046	C. MAZNY *073074 SPLT	7.44	118.2	206-321		C. J. C. R. MAZNY	.981	119.50	737-1079												
047	"	7.0	132.1	388-55		See Map															
048	W. & C. BOOKMAN	2.8	129.0	316-579		G. Roerner & C. 192222	2.8	129	576-1184		SECURITY FED. SAVINGS FLOW	2.80		743-12	8-19-85	J. V. & B. E. PAWLIKOWSKI	2.8A.	129'	750-1021	12-18-85	
049	W. A. HESS JR.	.37	70.0	552-551		"															
050	C. I. WATKINS	1.83	20.3	278-431		J. S. WATKINS					T. B. WATKINS	1.83	20.3	821-804	11-23-88						
051	"	1.37	108.3	265-150		"					"	1.37	108.3	"	"						
052	"	.2	10.0	451-26		"					"	.2	10'	"	"						
053	H. & E. CLARY	1.11	163.8	451-122		J. G. & B. L. HALL	1.107	163.8	724-262	11/21/84	B. L. HALL	1.107	163.8'	887-105	11-14-91						
054	F. BALOG	.67	430-788			R. L. DREW	.67		682-136	1-4-82	C. J. COMPANY	.67		693-1418	2-1-83	P. WEST				818-926	
055	A. DYRCZ	2.57	2.48	410.0	236-474																
056	F. DYRCZ	.39	86.1																		
057	"	.32	84.1																		
058	G. & N. WRIGHT	.44	129.3	459-183		H. R. KASE	.44	129.3	550-138A	1-8-73	C. S. BOROS	.44	129.3	607-301							
059	F. DYRCZ	.44	112.7	257-119		"															
060	"	.61	100.0	"		"															
061	"	.61	100.0	272-336		"															
062	THE CHARDON SHOPPING CENTER INC.	.61	100.0	281-258		THE J. C. COMPANY			687-1375	6-25-82											
063	"	.61	100.0	"		"			687-1375	6-25-82											
064	S. & E. HITTER	.5	100.0	257-469		SEVER	.5	100.0	580-1276	2/02/75											
065	G. & H. BOHAR	.56	82.5	279-357		J. J. & N. M. SMOCK	.36	100'	748-1111	11-21-85	R. J. & C. M. MASSIEN			890-395	12-30-91	SEE MAP					
066	L. & R. VESE	.36	100.0	430-796		"															
067	F. BALOG	.36	100.0	430-796		"															
068	CHRISTIAN SCIENCE SOCIETY	.36	100.0	332-102		"															
069	"	.36	100.0	"		"															
070	E. & O. DANIELS	.36	100.0			M. CARRAHER	.36	100.0	565-21		R. Carraher & C. M. Clelland	.36	100.0	667-718		C. & M. McCLELLAND	.36	100'	763-1016		
071	M. DANIELS	.27	75.0	244-336		"	.27	75.0	565-21		"	.27	75.0	667-718		C. & M. McCLELLAND	.27	75'	763-1016		
072	FRANCHISE REALTY 1411-023	0.217		582-1031		"															
(out of 046 & 047)	G. F. C. KOERNER	0.758	25'	577-830		SECURITY FED.															



1-1  
1-2  
1-3  
1-4  
1-5  
1-6  
1-7  
1-8  
1-9  
1-10  
1-11  
1-12  
1-13  
1-14  
1-15  
1-16  
1-17  
1-18  
1-19  
1-20  
1-21  
1-22  
1-23  
1-24  
1-25  
1-26  
1-27  
1-28  
1-29  
1-30  
1-31  
1-32  
1-33  
1-34  
1-35  
1-36  
1-37  
1-38  
1-39  
1-40  
1-41  
1-42  
1-43  
1-44  
1-45  
1-46  
1-47  
1-48  
1-49  
1-50  
1-51  
1-52  
1-53  
1-54  
1-55  
1-56  
1-57  
1-58  
1-59  
1-60  
1-61  
1-62  
1-63  
1-64  
1-65  
1-66  
1-67  
1-68  
1-69  
1-70  
1-71  
1-72  
1-73  
1-74  
1-75  
1-76  
1-77  
1-78  
1-79  
1-80  
1-81  
1-82  
1-83  
1-84  
1-85  
1-86  
1-87  
1-88  
1-89  
1-90  
1-91  
1-92  
1-93  
1-94  
1-95  
1-96  
1-97  
1-98  
1-99  
1-100

**TRW-REDI**  
SCALE IN 1/10 OF AN INCH

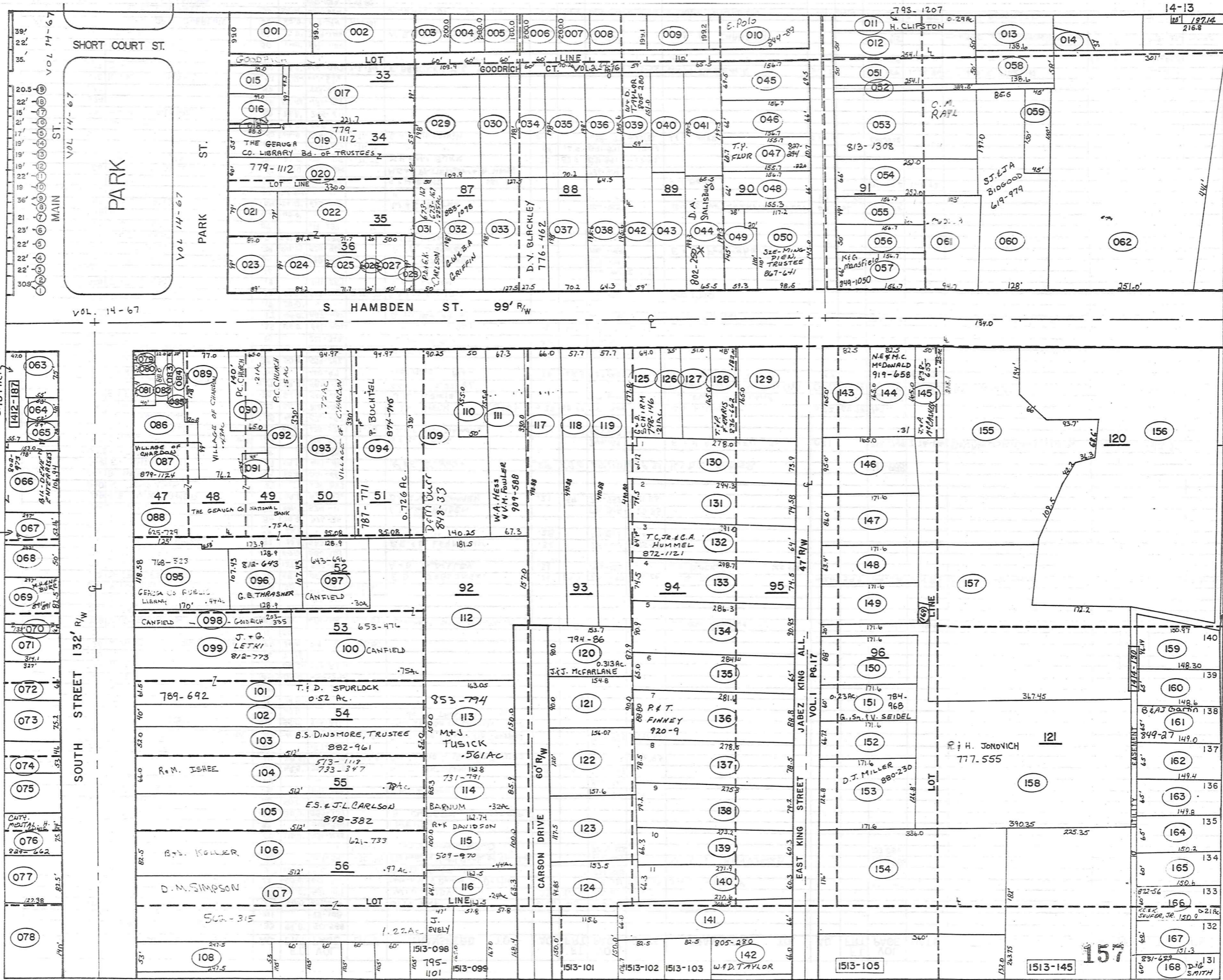


1-800-345-7334



PARCEL NO.	TRANSFER TO	AC.	FT. FRT.	VOL. PAGE	DATE	TRANSFER TO	AC.	FT. FRT.	VOL. PAGE	DATE	TRANSFER TO	AC.	FT. FRT.	VOL. PAGE	DATE	TRANSFER TO	AC.	FT. FRT.	VOL. PAGE	DATE	
16	1412-082 RANC OHIO		21'	667-1221	10-1-80	D. J. HENDLEY, JR.		21'	772-1049	11-19-86	D. J. HENDLEY, JR.			775-180							
15	083 H. & B. VANGORDER		17'	519-517		C.W. + D.C. KNOWLTON		17'	645-4257	3-15-83	C.W. + D.C. KNOWLTON			730-1172	3-11-85						
14	084 H.E. STUDER		19'	531-1273		H.E. + C. STUDER		19'	721-1163	10/11/84											
13	085 A.E. SAIKALY + M.A. PICONE		19'	519-246		CHARDON OFFICE SERVICES			695-1162	3-25-83	P. + J. McCASKEY 1st Fl. + BASEMENT				817-640						
12	086 N.B. CHAPMAN		19'	225-257		N. M. CHAPMAN		19'	89-40		R.J. + K.C. MAJKA			885-1320	10-31-91						
11	087 D.M. CORRIGAN		22'	609-831		Tore, Inc., Ohio Corp.			705-450		D. + L. LAZZANO			730-1068	3-11-85	R.J. GERLICA			862-469	11-8-90	
10	088 " "		19'	" "		Tore, Inc., Ohio Corp.			705-452		D. + L. LAZZANO			730-1068	3-11-85	" "		" "	" "	" "	" "
8-9	089 R. + S. LEHMAN		36'	589-1063																	
7	090 C.L. RICKARD		21'	225-372																	
6	091 R. + A. HOLT		23'	607-614		R + A HOLT			734-879	4-2-85	E. F. ARRIGONI	20.3	30' FRT.	823-875	1-3-89						
5	092 R. + A. HOLT		22'	617-760	7-17-78	R. + A. HOLT			734-877	4-2-85											
4	093 D. ISHEE		22'	550-1225																	
3	094 M. WEARSH		22'	247-29		B. R. WEARSH				11-4-85	109 PARTNERSHIP			862-982	11-15-90						
112	095 S. C. HOFFMAN		30.9'	266-987		B. J. HANNA			687-773	7-6-82	W. T. + B. J. HANNA			735-139	4-3-85						
	096 THE C.J. COMPANY	1.802 2.38	2.152	531-742																	
	097 THE CHARDON SHOPPING CTR. 2nd	7.0		281-258		J.C. COMPANY			687-1375	6-25-82											
	098 L. R. BOSTWICK	.28		281-251		C. J. COMPANY	.28		775-1046	12-29-86											
	099 SECURITY FEDERAL	.14		285-73																	
	100 THE CHARDON SHOPPING CTR.	.23		443-742		J.C. COMPANY	.23		687-1375	6-25-82											
	101 A. B. HAUTER	1.5		270-125		A. B. HAUTER S.S.	1.5		704-500	12-7-85	T. A. + A. C. HAUTER	1.54		753-232	2-17-86						
	102 GERUGA FIVE-D-INC.	.30	84'	619-455	2-27-78	S.T. + L.M. REARICK	0.30	84'	766-687		J. K. + C. A. HONG			897-1275	3-24-92						
	103 H. E. CLARY	.24		62.5'	542-359																
	104 W. W. OPPER	.20	50'	677-206	9-11-81	See Map															
	105 H. B. CLARY	1.440 2.04	1.25	551-1038																	
	106 THE CHARDON SHOPPING CTR.	.76	136.8'	281-258		C. J. COMPANY		136.8'	687-1375	6-25-82											
	107 " "	.09	25.0'	430-335		C. J. COMPANY	.089	25'	713-556												
	108 " "	1.1040	.36	278-522		C. J. COMPANY	.41		713-556												
	109 T. PRATELY	0.03 0.49	.82	502-209																	
	110 THE C.J. COMPANY	0.85 0.84	1.54	531-742																	
	111 H. HOFFMAN	1.00 1.01	2.76	609-1246		FRANCE R. HOFFMAN VA			747-802	305-85											
	112 GERUGA AERIE 2261 F.O.E.	3.35	97.45'	451-285																	
	113 VILLAGE OF CHARDON	.55		392-311																	
	114 " "	.35		109-155																	
	115 R. SINARSKI	.15	32.5'	543-103		G. B. MULLET	.15	32.5'	809-1145	5-26-88											
	116 C. E. BROWN	1.06	72.45'	454-532		S.S.			715-499	17 MAY 1984	E. M. BROWN	1.06	72.45'	891-1256	1-27-92						
	117 G. J. BARTHOLOMEW	0.42	.62	677-1211		FR. L. + J. A. NYEGARD			728-1167	24 JAN 85											
	118 J. M. RITONDARO	0.75	.45	553-1058		C. KOSCHKI			758-697												
	119 W. G. GROSS	2 PAR. 1.12	.45	520-552																	
	120 H. J. MILLER	0.37	.40	454-821		GERUGA AERIE NO. 2261	.40		469-256												
	121 " "	0.30	.25	454-821		" "	.26		" "												
	122 G. C. FARM RIVERCOOP	2 PAR. 1.12	.11	260-515																	
	123 L. M. JOINER	.32		377-236		D. G. + R. A. BOGDEN	.32		696-939	4-20-83											
	124 G. C. FARM BUREAU COOP.	2 PAR. 2.48		230-515																	
	125 K. R. TRENT	.36	108.5'	430-918		J. A. + S. T. IHLENFIELD	.38	108.5'	902-575	5-6-92											
	126 M. B. LUTHER	0.27	.02	388-497																	
	127 " "	.27	65.0'	" "																	
	128 H. E. + M. M. CARRABINE	0.24	58'	580-928		T. P. + M. R. CHAPPELL	.24	58'	804-631	3-7-88											
	129 L. GRAY	.23	57'	206-27		H. + L. GRAY			731-910	3-21-85											
	130 " "	.20	50'	231-612		H. + L. GRAY			731-910	3-21-85											
	131 G. H. + B. L. HETZEL	.37		677-237	8-12-81	R. L. VONDRASEK	0.37		755-1267	4-10-86	T. L. BRYANT + D. GUMP	.37		807-1266	4-29-88						
	132 T. J. TERVILLIGER	0.92 0.26	.24	64.9'	460-717	T. J. TERVILLIGER			733-972	1985											
	133 J. M. RITONDARO	2 PAR. 1.12	.24	64.95'	553-1058	C. KOSCHKI	0.24	64.95'	758-697												
	134 W. G. GROSS	2 PAR. 1.12	.22	60.0'	520-552																
	135 G. ALDERMAN	.22	61.0'	264-350		W. L. BITNER			695-1044	3-24-83	W. A. BITNER	.22	61'	747-632	10-30-85						
	136 E. J. WENZEL	.22	60'	294-373		E. J. + J. D. WENZEL	.22	60'	734-1169	4-3-85	D. H. + J. A. WENZEL	.22	60'	872-804	5-10-91						
	137 H. J. MILLER	0.20	55'	484-821		M. + B. MASTERINO			706-360		M. A. MASTERINO	.20	55'	812-340		J. C. + S. L. GEIL	.20	55'	867-578		
	138 L. M. JOINER	0.60	0.32	381	377-236	D. G. + R. A. BOGDEN	.98		696-939	4-20-83											
	139 C. D. WEDGE	2 PAR. 0.92 + 0.24	.40	33.2'	496-206																
	140 J. J. PARR	2 PAR. 0.14 + 0.18	.18	32.0'	470-112	C. R. P. M., J. L. McCASKEY					P. M. + J. L. McCASKEY			848-385	3-13-91						
	141 M. R. MORLOCKE	2 PAR. 0.14 + 0.18	.22	54.29'	574-455	R. A. MORLOCKE	.22	54.29'	748-1244	11-22-85											
	142 J. J. PARR	2 PAR. 0.14 + 0.18	.18	470-112		D. M. + J. J. McCASKEY			880-244	8-15-91	P. E. J. L. McCASKEY			898-171	3-27-92						
	143 C. FARINACCI	.16	45'	200-200		V. P. + C. N. COCCO			748-37	11-8-85	V. P. COCCO	0.20	30' FRT.	910-674	7-24-92						
	144 A. W. WENDT	.15	50'	203-358		C. A. KOSCHKI															
	145 B. GDDVICHIN	.15	50'	678-471																	
	146 H. M. STOLTZ	.15	50'	551-1085		H. M. STOLTZ			694-162	2-8-83											
	147 D. S. COLEY	.17	56.0'	603-235																	
	148 D. ERNST	.33	68.5'	399-777																	
	149 GERUGA CO. MENTAL HLTH CLINIC	.27	88.0'	657-1187																	
	150 I. HAUTER	0.33	.27	381	217-505																
	151 G. ALDERMAN	0.33	.27	381	266-360	W. L. BITNER			695-1044	3-24-83	W. A. BITNER			747-632	10-30-85						
	152 E. VAUGHAN	0.50	.27	88'	200-147	W. M. VAUGHAN			745-421	1985	R. + M. WHITE			815-631	8-15-88						
	153 W. B. SIMPSON	.27	88'	587-594		M. I. R. HAAS	.27	88'	811-1309</												





TRW-REDI  
SCALE IN 1/10 OF AN INCH



1-800-345-7334

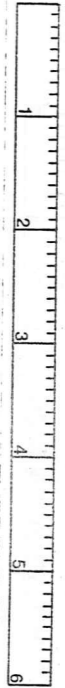
PARCEL NO.	TRANSFER TO	AC.	FT. FRT.	VOL. PAGE	DATE	TRANSFER TO	AC.	FT. FRT.	VOL. PAGE	DATE	TRANSFER TO	AC.	FT. FRT.	VOL. PAGE	DATE	TRANSFER TO	AC.	FT. FRT.	VOL. PAGE	DATE
1413-001	BOARD OF EDUCATION	.33	99.0'	50-588																
002	"	.41	73-108																	
003	G.K. DORN	.28	60.0'	553-239		B. M. FRY	0.28	60'	775-835	12-29-86										
004	W. J. RUDY	.27	60.0'	551-1117		W. J. RUDY	.27	60'	706-614	11/13/83										
005	J. S. KRAMER, JR. 673-916	.22	60.0'	601-785	7-12-74	HAROLD W. & DONNA S. DeMINT			715-361	5/22/84	J. P. D. HORABIK				766-1102					
006	A. J. ARTINO	.27	60.0'	545-1211	7-12-74	A. J. ARTINO			735-220											
007	G. BARR	.35		559-591	1-30-74	Mahoning Nat'l Bank of Youngstown			703-327		V. & S. HAYWARD				733-856					
008	"	"	"	"	1-30-74	"V&S HAYWARD"			703-327		"				733-856					
009	J. E. KAYE	.50	110.0'	431-435																
010	B. S. DINSMORE	.32		501-940		See Map														
011	C. NORBLE	.29	50.0'	550-137		H. CLIPSTON					SEE MAP									
012	M. CARVER	.28	50.0'	410-361																
013	J. J. LARSON	.31		341-289		J. J. LARSON			866-901	2-7-91										
014	"	.05		"		"			866-901	2-7-91										
015	EAST PARK DEVEL. CO.	.11	49.5'	556-630		D. T. ENTERPRISES	.11	49.5'	775-949											
016	GEAUGA CO. Bd. of Co. Comm.	.14	49.5'	674-370	5-21-81	GEA. CO. PUB. LIBRARY Bd. TRUSTEES			749-885	9 Dec 85										
017	BOARD OF EDUCATION	.50		157-288																
018	GEAUGA CO. Bd. of Co. Comm.	.02	4.0'	674-370	5-21-81	GEA. CO. PUB. LIBRARY Bd. TRUSTEES			749-885	9 Dec 85										
019	ALBERT M. HIGLEY CO.	.45	55.0'	513-824		THE GEAUGA CO. LIBRARY Bd. of TRUSTEES														
020	"	.45	55.0'	"		"														
021	J. R. KIRBY	.16	79.0'	523-626																
022	WESTERN RES. TEL. CO.	.44		450-83																
023	J. R. KIRBY	.20	89.0'	453-643																
024	WESTERN RES. TEL. CO.	.19	84.25'	459-83																
025	"	.16	71.75'	"																
026	WESTERN RESERVE TEL	.05	20.0'	669-783	11-19-80															
027	"	.11	50.0'	"																
028	REG. CARLSON	.03	15'	673-169	4-17-81	CONVEYANCE TO CARLSON (73-147)					WESTERN RESERVE TEL.	.03	15'	669-783	11-19-80					
029	BOARD OF EDUCATION	.50	109.9'	200-306																
030	R. L. WOODARD	.18		455-807																
031	P. G. CARLSON	.22 1/2	50'	473-167	4-17-81															
032	D. P. GREAVES	.26	59.9'	657-548		F. D. JABLONSKI	.26	59.9'	719-1188	10/11/84	F. J. HEYER	0.26	59.9'	769-1174	10-9-86	G. W. & B. A. GRIFFIN	.26	59.9'	883-1078	9-30-91
033	G. S. RICHARDS	.57	127.5'	542-929		A. D. BLACKLEY	.53		743-756		D. V. BLACKLEY					SEE MAP				
034	A. G. VAUGHN	.27	60.0'	580-903																
035	GLENN LEHMANN	.32	70.2'	590-691		R. E. & G. LEHMANN	.32		734-765	3-25-85										
036	"	.28	64.3'	"		"	.28		731-1265	"										
037	O. STRIKE	.36	70.2'	576-35																
038	C. HEIDEN	.28	64.3'	574-11		C. & R. W. HEIDEN			731-1305	3-25-85										
039	S. E. & V. K. ZAMER	.21	59.0'	671-636		S. E. & V. K. ZAMER	.21	59'	731-952	3-21-85										
040	N. TOMPKINS	.27		625-323																
041	B. DEMKO	.29	65.5'	551-662																
042	E. SHARP	.29	59.0'	489-893		R. S. Kidder	.29	59.0'	692-1385	1-19-83	R. & D. S. KIDDER				733-888					
043	S. J. DOWNING	.29		669-937																
044	G. D. COOK	.29	206-573			G. D. COOK			744-169		F. & H. A. MAHEU, JR.	0.21		753-749	2-26-86	DOLORESA SALMSBURY	.21		802-350	
045	R. K. CROMWELL	.25	69.5'	625-570	7-1-78	OLIVE HILL DIAMOND			685-607	4-29-82										
046	R. K. CROMWELL	.25	66.0'	576-659																
047	C. N. SPECK	.22	60.72'	702-1026		C. & N. SPECK (QCD)	0.22	60.72'	756-304		W. J. FLUHR, JR.	0.22	60.72'	762-255						
048	S. J. TAYLOR	.25	66.0'	599-660		J. L. Lewis			709-661		J. L. LEWIS & R. S. LAHR				760-898					
049	J. C. & G. L. FRESHLEY	0.17	59.33'	580-1328		QCD 7-27-82					J. Freshley (1/2) & G. Freshley (1/2)	QCD	59.33'	696-281	4-6-83	D. T. Eloff				706-1292
050	S. W. PIEN	.34		480-97		SZE-MING PIEN	.34	145.5'	722-451	10/10/86	SZE-MING PIEN, TRUSTEE	.34		867-641	4-26-91					
051	E. D. SCHADE	.28	50.0'	553-282																
052	J. J. LARSON	.09	10.0'	341-289		J. J. LARSON			866-901	2-7-91										
053	L. RAYL	.95		221-348		C. M. RAYL	.95		813-1309	7-27-88										
054	R. D. HODGINS	.38	66.0'	661-601		W. R. & L. GODFREY	.38	66'	688-150	8/4/82										
055	D. FULLER	.17	49.0'	657-480		G. Fuller et. al.			698-1086		A. D. Fuller				704-445		C. M. & M. J. ELLIOTT			719-1275 10/11/84
056	"	.18	50.0'	"		"					"				"		"			"
057	A. M. SANGRIK	.23	66.0'	568-215	7-18-74	A. A. M. ELLIOTT			740-878		See Map									
058	J. J. LARSON	.18		341-289		J. J. LARSON			866-901	2-7-91										
059	"	.16		"		"			866-901	2-7-91										
060	M. BAKER	0.42 + 0.46	84	128.0'	550-213				619-979		J. J. & J. A. SIDDGOD									
061	N. S. FERGUSON	.39	94.75'	524-965		E. C. SNYDER			706-1143		E. & M. Petersheim				706-1145					
062	J. J. LARSON	.25	25.0'	341-289		J. J. LARSON			866-901	2-7-91										
063	J. FARINACCI	.09		619-289	2-16-78															
064	"	.05	40.0'	"																
065	W. & C. BURNS	0.05	.04	36.0'	663-448	W. & C. BURNS			706-955		B. J. DENE ENTERPRISES INC.	.04	36'	1-6-88						
066	"	0.42	.48	106.94'	"	"			"		"	.48	106.94'	"						
067	H. BEHM	.35	52.16'	270-256		A. & H. BEHM					SEE MAP									
068	M. G. PATTERSON	.33	50.0'	670-1350		M. G. & T. PATTERSON & D. HANS			736-909		H. N. BEHM				896-1052	3-18-92				
069	H. M. & R. L. BURR	.75	82.5'	574-277	1-21-75	M. H. & N. F. BURR	.75	82.5'	891-891	1-22-92										
070	"	0.05	16.5'	574-277	1-21-75	"	.05	16.5'	891-891	1-22-92										
071	"	0.50	66.0'	574-277	1-21-75	E. H. DUNBAUGH	0.50		688-1197	3/25/82	H. M. BURR	0.50		688-1322						
072	D. TRASK	.50	66.0'	505-499																
073	J. & M. RITONDARO	.50	75.2'	245-611																
074	"	.46	53.46'	486-327																
075	"	.45		483-874																
076	R. & R. SUMMERS	.51	75.24'	647-574																
077	R. K. BALMER	.42	82.5'	545-1347	7-2-74	F. BABCOCK & M. C. STRUNG			695-1128	3-25-8										

PARCEL NO.	TRANSFER TO	AC.	FT. FRT.	VOL. PAGE	DATE	TRANSFER TO	AC.	FT. FRT.	VOL. PAGE	DATE	TRANSFER TO	AC.	FT. FRT.	VOL. PAGE	DATE	TRANSFER TO	AC.	FT. FRT.	VOL. PAGE	DATE
1413-082	CHARDON VILLAGE	.024	12.0'	496-1008																
083	"	.021	10.0'	124-507																
084	"	.044	22.0'	124-500																
085	"	.002																		
086	E.C. BETZER	.15		556-492	8-13-73	H.M. Betzer (Trusted)		70'-14"	12-7-83		L. & P. HANSON	.015		752-484	1-31-86					
087	CHRISTIAN FELLOWSHIP CENTER	.17	65.84'	647-978		VILLAGE OF CHARDON	.81-84	879-1126	8-9-91											
088	The Geauga Co. Nat'l Bk. CHARDON	.75		625-729	7-27-78															
089	VILLAGE OF CHARDON	.43		210-488																
090	P.C. CHURCH	.21	65.0'	77-509																
091	VILLAGE OF CHARDON	.05		145-154																
092	P.C. CHURCH	.5		231-210																
093	VILLAGE OF CHARDON	.72	94.97'	635-345																
094	T. & A. BENDA	.75	94.97'	603-596		T. W. BENDA	.75	94.97'	683-770	2-25-82	P. BUCHTEL & M. BIDLACK see MAP					P. BUCHTEL	.726	94.97'	874-715	6-6-91
095	U.S.A. P.O.	.44	118.58'	206-38		Geauga Co. Pub. Library	.044	118.58'	768-323	9-18-86										
096	C.R. THRASHER	.31		625-897	7-31-78	G. THRASHER	.31		812-643	6-13-88										
097	D. CANFIELD	.30		643-696																
098	D. CANFIELD & M. GODDICH			203-335																
				265-342																
099	D. & D. BOWYER	.50		611-752		D.H. & D.F. BOWYER	.50		733-102	3-29-85	J. & G. LETKI	.50		712-773						
100	D. CANFIELD	.75		653-476																
101	S. & J. ZAPPAL	.52	61.5'	486-472		S. & J. ZAPPAL			698-811		J. K. WHEELER & W. McINVAILE	.52	61.5'	736-22	4-19-85	D.J. FRITZ				779-953
102	C. & P. ROSCH	.47	40.0'	617-1042																
103	B. DINSMORE TRUSTEE	.59	52.0'	528-764																
104	R. & M. ISHEE	.75	66.0'	513-1118		R.D. & M.K. ISHEE		66'	733-347	4-1-85										
105	T. & P. MATERNA + DAVIDSON	.75		615-1048	2-17-78	T.G. Svoboda & A. DEETER	.75		723-161	10/10/84	R.P. & B.D. STITH	.075		765-544		E.S. & J.L. CARLSON	.075		878-382	7-23-91
106	B. & J. KELLER	.97	82.5'	621-733	5-5-78															
107	D.M. SIMPSON	1.22	102.93'	562-315	4-8-74															
108	B. UNDERLIED	.30	53.0'	592-1238		D.M. & K.S. SIMPSON, JR.	.030	53.0'	758-474	5-16-86										
109	D.H. BURS	0.40 0.24 0.56	30 24 24	90-25	1-21-75	See Map														
110	J. & H. BARLOW	.18	50.0'	424-878		J.T. & H.L. BARLOW			732-1081	1985										
111	H.M. CHENEY	.51	67.32'	205-309		R. MILGATE	.51	67.32'	897-271	3-20-92	W.A. Hess & V.M. FOWLER	.51	67.32'	909-588	7-13-92					
112	K.D. CARSON	1.47 0.22	1.69	210-355		G. & E. Young			705-315											
113	P.M. VESE	.56	150.0'	480-422		D. & B. O'Brien			705-169		See Map									
114	R. & G. BARNUM	.32	85.3'	515-504		B.F. & G.A. BARNUM	.32	85.3'	731-791	3-20-85										
115	R. & K. DAVIDSON	.44	100.0'	509-970																
116	T.D. TINCER	.24	63.39'	565-220		T.L. & R. BERGOCH	.24	63.39'	720-171	10/11/84										
117	R. & L. KNIGHT	.60	74	66-0	426-221															
118	C. & M. BENNETT	.60	45	57.75	400-129	R.J. & D.J. BENNETT			687-266	7-8-82										
119	L.M. STANTON	.66	57.75'	165-495		C. STANTON	.66	57.75'	761-601											
120	R. & H. HOPKINS	.31	90.0'	641-1119		J. & J. McFARLANE see MAP														
121	M.M. MAYNARD	.32	90.0'	486-509		M. & W. Mzyznard			710-304											
122	P.L. CH. CHURCH (TR)	.43	120.0'	260-94		S.R. & R.L. THOMPSON	.043	120'	758-966		J.R. & A.V. MORRISON	.043	120'	758-968						
123	D. DANDALIDES	.43	117.5'	452-284																
124	R.J. BECHKOWIAK	0.28 0.21	32 25	94.85 64.0'	400-353 515-1031	J.A. BECHKOWIAK		94.85	695-1106	3-25-83										
125	D. & C. SCHWAN	.21	25	64.0'	515-1031	C. SCHWAN		64'	739-916	6-25-85	G. & D. SCHIRM			798-146						
126	M. McKENNA	.20	13	35.0'	562-662															
127	K. & R. LAMPMAN	.20	23	51.0'	410-71															
128	S. & T. WALTERS	.18	48.0'	617-971																
129	R. & L. DEGARMO	.36		495-496		L.E. DEGARMO	.36		688-1016	8/20/82										
130	C. & N. SPECK	.50	73.92'	702-1029																
131	L.D. SMITH	.50	74.58'	556-1131	9-26-73															
132	F. & J. WEAVER	.43	64'	589-278		F.E. WEAVER (RCD)	.43	64'	762-550		T. LATTIMORE & T. HUMMEL	.43	64'	820-318	10-27-88	T.L. JR. & C.A. HUMMEL	.43	64'	872-1121	5-15-91
133	M. FREED	.49	74.56'	440-402		S.M. SPECK	.49	74.56'	822-5	12-1-88										
134	P. BAKER	0.50 0.29	60 31	90.95 82.5'	611-271 672-483	Wm. Michael & Juanita Ann Burk			729-158	30 Jan. 85										
135	W. & S. WADDELL	.42	65.0'	603-832		G.F. ORR TRUSTEE			674-41	2-4-83	W.W. Waddell			712-444						
136	J.E. GROSSMAN	.57	88.8'	480-435		R.C. & S.L. WOODIE	.067	0.57	88.8'	768-199	9-26-86	P. & T. FINNEY	.67	.57	88.8	920-9	10-27-92			
137	E. ONDREY	.50	78.54'	665-1030	7-3-80	V.M. ONDREY	.50	78.54'	724-225	11/2/84	R.J. BOSLEY	.50	78.54'	770-916	10-22-86					
138	C. & V. FENNER	.50	79.2'	635-202	1-29-79	C. & V.M. FENNER	.50	79.2'	730-978	3-8-85										
139	C. & M. FENNER	.4	60.39'	234-488		C. & V.M. FENNER	.4	60.39'	730-978	3-8-85										
140	R. & S. DUNBAR	.39	60.39'	631-412																
141	A. J. KAWALEC	.50	66.0'	671-182	6-7-74	A.J. & W.L. KAWALEC	.50	66.0'	692-976	12-20-82	A.J. KAWALEC			735-1093		J.E. & S.M. COMBS	.50	66'	772-743	11-14-86
142	W.D. TAYLOR	.25	66.0'	308-553		Great Lakes Commerce Bank			728-115	9 Jan. 85	W. & D. TAYLOR	.25	66.0'	805-240	3-16-89					
143	G.E. McNAUGHTON	.50	82.5'	568-5	7-22-74															
144	P.D. & L.A. SULL EVAM	.31	82.5'	672-483	4-6-81	G. & G. SHAWNER	.31	82.5'	819-953	10-20-88	SEE MAP									
145	R. & S. LEHMAN	.25	50.0'	633-547		R. & D. MOSES	.25	50.0'	671-1401	6/28/83										
146	R.G. HAUBER	.35	45.5'	537-320		L. & D. Corbus			707-1092		J.D. & L.L. BUTH	.33		723-1258	11/1/84					
147	T.L. RABICK	.34	86.0'	597-198																
148	T. & G. HULL	.25	63.4'	571-1213		G. A. HULL	.25	63.4'	775-364											
149	D.R. McINTOSH	.23	95'	591-875		D. & V. Mcintosh			706-810											
150	L. & P. CRAIG	.23	83.0'	615-1181																
151	A.D. MANSFIELD	.22	60.0'	218-515		G.E., Sr. & V.L. SEIDEL see MAP														
152	L. WIEGAND	0.27	23	66.72'	697-956	V.L. OLSON 691-1210	0.27	0.23	624-403	4-14-82	F. & H. MAHEU			736-259	4-23-85					
153	H. & D. MILLER	.5	124.8'	532-65		H.J. & D.J. MILLER			733-606	1985	D.J. MILLER	.5		880-230	8-15-91					
154	V																			

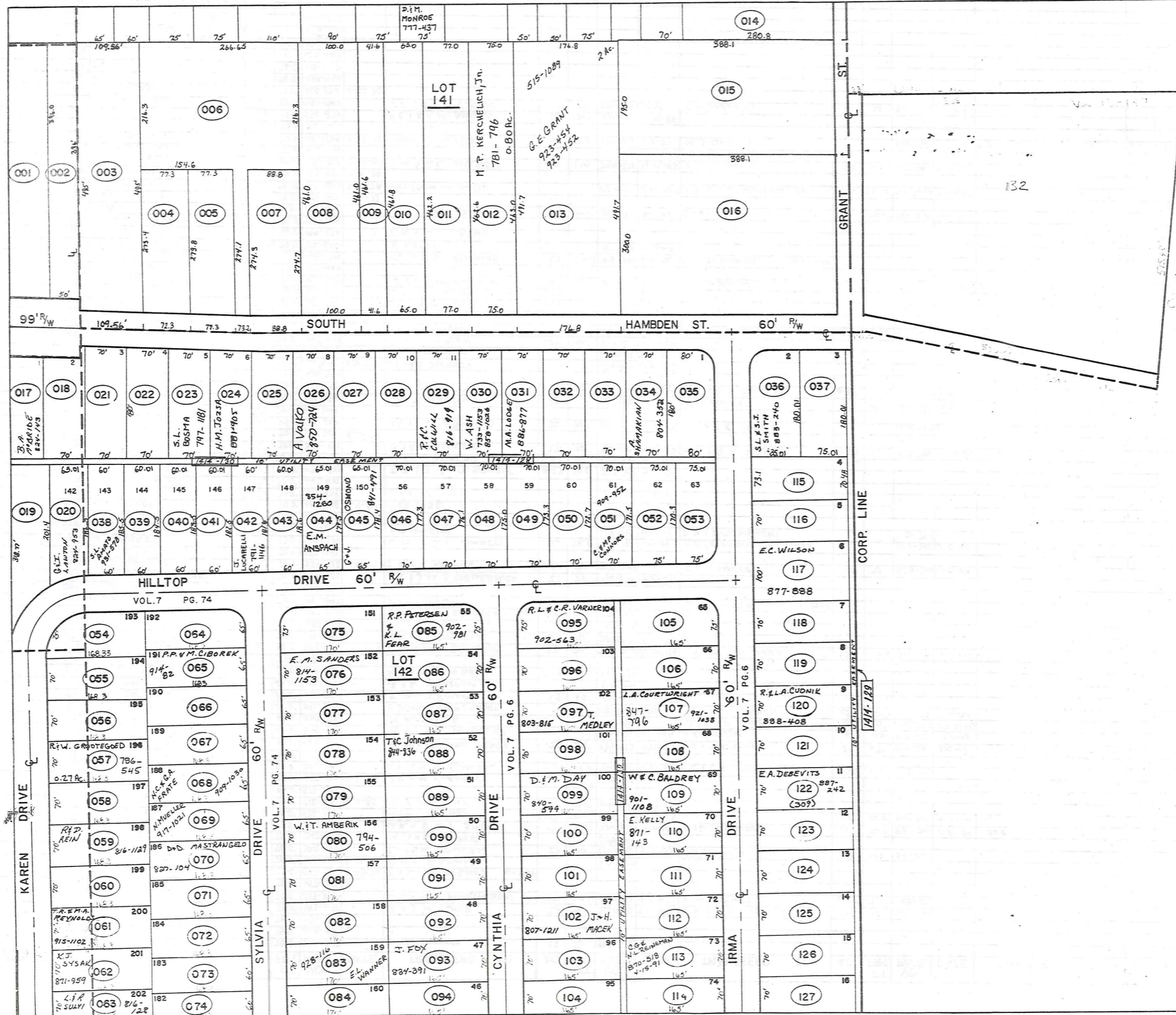
PARCEL NO.	TRANSFERD TO	AC.	FT. FRT.	VOL. PAGE	DATE	TRANSFERD TO	AC.	FT. FRT.	VOL. PAGE	DATE	TRANSFERD TO	AC.	FT. FRT.	VOL. PAGE	DATE	TRANSFERD TO	AC.	FT. FRT.	VOL. PAGE	DATE
1413-159	J.W.+D.J. FRANCEY	.28	65.0'	538-186																
160	W.+R. CALLAGHAN	.22	65.0'	538-646		W.J.+R.E. CALLAGHAN	0.22	65.0'	734-630	4-2-85										
161	C.+B. KUSHLAN	.22	65.0'	538-270		C. KUSHLAN			844-27	4-4-90	BLAS GARTIN			849-29	4-4-90					
162	C.+V. SPENCER	.22	65.0'	538-238		C.+V. SPENCER			733-1253	1985										
163	B.+P. KLEMAREK	.22	65.0'	538-271																
164	R.A.+J.E. KNIGHT	.22	65.0'	667-284																
165	G.+B. WILEY	.21	60.0'	617-1146																
166	J.L. TINNEL	.21	60.0'	621-1092		B.+L. VASKO	.21	60'	731-1193	3-21-85	L.M. VASKO	SEE MAP		K.C.+K. SEUFER JR.	5 <sup>th</sup> MAP	0.21	60'	872-56	5-3-91	
167	R.G. COOKE III	.21	60.0'	679-382	10-20-81															
168	D.+C. MAYER	.21	60.0'	603-995		D.E. MAYER	0.21	60'	768-983	9-25-86										
169	T.C.+J.E. HUMMEL	.013		680-1307																
*066-1	3000 COMPANY	0.075		698-391	5-20-83															
1414-001	L.R. HILLEN	1.17		665-534																
002	L.R. HILLEN	.45	50.0'	665-534																
003	J.+A. HENRY	1.25	101.64'	273-335		J.L.+A. HENRY			686-585	6-21-82										
004	D. FELICI	.49	77.33'	513-1033		A.A.D. Felici			711-144											
005	W. DORN+S. MOHNACSKY	.486	77.32'	635-637																
006	S.+A. CALVIN	1.46	23.2'	551-741																
007	L.T. SPRINGS	.56	88.0'	538-504		L.T.+M. SPRING	0.56	88'	767-783											
008	D. BURDICK	1.06	100.0'	601-1005																
009	" "	.44	41.6'	" "																
010	F.+R. MITTOWER	.69	65.0'	566-484																
011	J. KOKOSHA	.82	77.0'	657-377		M.J.+N.L. TVERGYAK			688-127	8/3/82	M.J.+N.L. TVERGYAK	.82	77'	731-1287	1985					
012	M.+M. KERCHELICH	.8	75.0'	653-810		M.P. KERCHELICH, JR.	SEE MAP													
013	C.C. GRANT	2.0	176.8'	515-1089		C.C. GRANT, TRUSTEE	2.0		923-452	11-23-92	G.E. GRANT	2.0		923-454	11-23-92					
014	D.M. ERNST	.42	68.47'	485-88																
015	R.R. GRANT	1.83	174	495.0'	389-316	R+S WADDIE			542-612											
016	FIRST BAPTIST CHURCH	2.67	300.0'	550-88																
017	M.+B. McBRIDE	.34	70.0'	478-773																
018	E.+D. HOUCHEM	.34	70.0'	424-419		E.+D. HOUCHEM	0.34	70.0'	734-797	4-1-85										
019	L.+A. SCHULZ	.36		537-782																
020	M.A.+K.L. HOLMES	.28		647-419		P.S.+M.L. PERCASSI	.28	67.16'	736-1125	1985										
021	R.+M. RYAN	.34	70.0'	679-225		C.L. BIRCK			701-12											
022	M.+O. HORNE	.34	70.0'	291-587																
023	F.+S. BRENTAR	.34	70.0'	671-209		WILLIAM & REBECCA A. COSTAS			729-137	10/21/85	S.L. BOSMA	SEE MAP								
024	S.+H. JOZSA	.34	70.0'	277-137		H.M. JOZSA	.34		881-905	9-4-91										
025	L. SHIEF	.34	70.0'	509-431																
026	G.+A. VALKO	692-839	.34	70.0'	282-559	G. VALKO			850-784	5-2-90										
027	E.M. VAN HORN	.34	70.0'	653-595																
028	E.R.+B.R. BRICK	.34	70.0'	523-326																
029	C.+V. VEVERKA	.34	70.0'	669-570	11-3-80	C.+V. VEVERKA	0.34	70.0'	755-762	4-2-86	R.F. C. COLWILL	.34	70.0'	816-979	9-1-88					
030	C.+M. EVANS	.34	70.0'	470-518																
031	R.+M. LODGE	.34	70.0'	599-501		R.+M. LODGE	.34	70'	734-1317	4-3-85	M.A. LODGE		70'	886-877	11-7-91					
032	P.+C. MASON	.34	70.0'	291-493		P.N.+C.P. MASON	.34	70'	733-278	4-1-85										
033	W. ASH	.34	70.0'	286-70		R.J.+W.J. ASH	.34	70'	733-453	4-1-85										
034	D.+L. HORTON	.29	70.0'	677-1285		D.S. HORTON	.29	70.0'	686-46		A. SHAMAKIAN	.29	70.0'	804-352	2-25-88					
035	W.+K. CULLUM	.32	80.0'	511-1206		K.E. CULLUM	.32	80.0'	716-1163	6/13/84										
036	R. PATTON	.35	54.5'	443-603		K.L.+C.S. TRABERT	.35	54.5'	729-1309	2-20-85	The Sec. of Housing & Urban Dev.	0.35	54.5'	772-896	11-17-86	L. POLLOCK	SEE MAP			
037	E. DEEL ETAL	.31	75.01'	571-378		P. GOLEK 2/4 INT.	.31	75.01'	722-315	10/10/84	K.C.+M. BOLEK (2/4 INT.)	.31	75.01'	730-726	3-5-85					
038	R.+T. PILLEER	.25	60.0'	607-1104		N.+T. JENSEN, JR.	.25	60.0'	710-205		S.L. AMATO	.25	60'	931-578	2-23-93					
039	D.+L. SCOTT	.25	60.0'	629-442		E.M. GEBURA	.25	60.0'	681-1007		N.E.+T.M. JENSEN, JR.	0.25	60'	761-921						
040	C.+C. JOHNSON	.25	60.0'	537-931		C.J.+C.A. JOHNSON	.25	60.0'	733-19	1985										
041	R.+R. KEENER	.25	60.0'	537-754		R.E.+R.E. KEENER	.25	60.0'	733-827	1985										
042	B.+M. SILVESTRO	.25	60.0'	537-933		J.M. LUCARELLI	SEE MAP													
043	FRED W. GOLLMER	.25	60.0'	585-640																
044	T.O. DELVECOCHIO	.27	65.0'	665-804	6-20-80	R.W.+E.M. ANSPACH	0.27	65'	761-173											
045	B.T. RUDY	.27	65.0'	552-601																
046	C.+C. GRIFFIN	.29	70.0'	631-755																
047	P.+M. CHONG	.28	70.0'	546-888		P.K.+M.S. CHONG	.28	70'	734-125	1985										
048	L. CAPRA	.28	70.0'	63-1169	11-2-78	R.L.+M. CAPRA	.28	70'	734-520	4-2-85										
049	F.+G. SHORF	.28	70.0'	484-613		R.A.+J.M. MALEC	0.28	70'	762-198											
050	H.+C. CHIPSTON	.27	70.0'	633-1274		P.L. BURNS	.27	70'	743-1155	8-29-85										

TRW-REDI


SCALE IN 1/10 OF AN INCH



1-800-345-7334



TRW-REDI  
SCALE IN 1/10 OF AN INCH

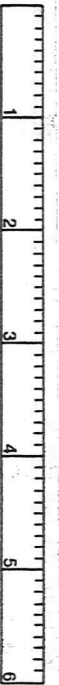


1-800-345-7334




**TRW:REDI**

**SCALE IN 1/10 OF AN INCH**



**1-800-345-7334**



LINE

CORP

100-0191

1410-004

1230.9'

1410-005

452.1'

1230.9'

1410-006

1410-028

LOT 137

1740.42'

LOT LINE

452.1'  
440.3'

625.68'  
156.15'

123.8'  
208.9'

334.1' (005)

(004)

682.9'

D.D. + M.R. DAWSON

(003)

LOT 138

3.73 Ac  
1st parcel

1511-003

889-1305

1511-002

(002)

1511-001

4.33 Ac  
2nd parcel

(006)

(001)

LOT 159

1610-001

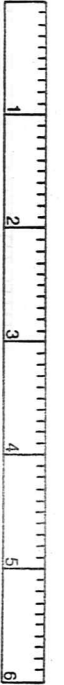
LOT LINE

449'

235.05'

531.54'

TRW·REDI SCALE IN 1/10 OF AN INCH




1-800-345-7334

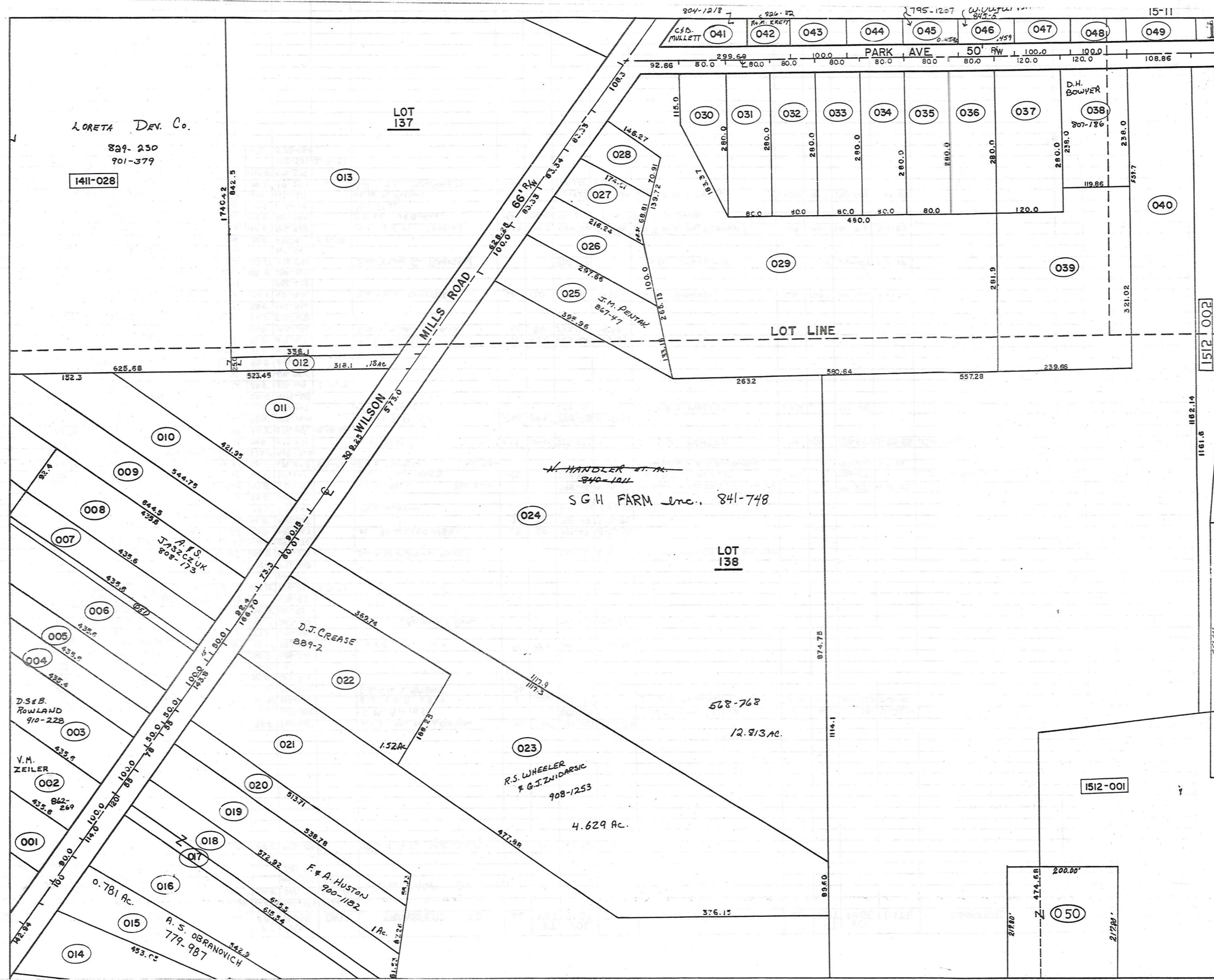
PARCEL NO.	TRANSFER TO	AC.	FT. FRT.	VOL. PAGE	DATE	TRANSFER TO	AC.	FT. FRT.	VOL. PAGE	DATE	TRANSFER TO	AC.	FT. FRT.	VOL. PAGE	DATE	TRANSFER TO	AC.	FT. FRT.	VOL. PAGE	DATE	
150-001	J. + B. PAWLIKOWSKI	3.00	222.8'	562-496	4-26-74																
002	R. HANSEN	4.33	100.0'	667-876	9-9-80																
003	R. HANSEN	3.73		667-876	9-9-80																
004	CHARDON BAPTIST CHURCH	2.98		603-918																	
005	"	.57		"																	
006	R. + A. MELZER	.90	80.0'	477-180		R.G. + A.C. MELZER	.90	80'	734-328	1985											
1511-001	A. + J. McNAUGHTON	.90	90.0'	546-937		A. + J. McNAUGHTON	.90	90'	733-1067	4-1-85											
002	M. HOLSINGER	1.00	100.00'	587-1041		C.M. AMIOTT			679-153		C.N. + V.M. ZEILER	1.00	100.00'	711-567	2-27-94						
003	H. + A. M. BRIDE	1.00	100.00'	667-577		E.S. + D.A. EADY	1.0'	100'	758-1232		D.S. + B. ROWLAND	1.00	100'	910-228	7-21-92						
004	C. + H. STONE	.50	50.0'	270-564		C.C. + H.S. STONE	.50	50.0'	681-950												
005	CHARDON BAPTIST CHURCH	.50	50.0'	603-918																	
006	"	.85	85.0'	"																	
007	J.E. SCHRADER	.50	50.0'	505-261																	
008	J. + J. PENICH	.92	92.4'	597-1226		A.F.S. JASZCZUK	.92	92.4'	808-173	5-2-88											
009	H. + E. GLOVAN	1.0	73.3'	295-381																	
010	E.B. RAYL	1.0	90.1'	367-160		HARRY S. + BARBARA J. RAYL			749-897	7 Dec '85											
011	E.J. PAVLIK	1.5	309.25'	591-90																	
012	EVANS REALTY ASSOCIATES	.18		678-93																	
013	CHARDON HILLS (40% INT.)	10.33	628.25'	629-851	9-7-78																
	CHARDON HILLS			604-1110																	
014	A. HITE	.23	142.9'	496-568																	
015	E. + S. TOBIN	.78	100.0'	653-218		DAVID W. + JUDITH MORRIS			729-633	7 Feb '85	A.S. OBRANOVICH			See Map							
016	T.W. HARRISON	1.23	114.0'	597-676																	
017	F.E. BOHL	.28	20.0'	491-367		M. PAWLIKOWSKI	.28	20'	743-48	8-20-85											
018	"	.74	55.0'	491-367		"	.74	55'	743-48	8-20-85											
019	E.C. RUCK	1.00	78.0'	217-641		F. + A. HUSTON			900-1182	1-23-92											
020	F.A. HOUSTON	.60	55.0'	546-127																	
021	BASS LAKE COMM. INC.	5.40	143.8'	221-171		G.E. DURELL	Par. #44		795-484	9-18-87	THE BURLINGTON GROUP, INC. Par. #44			795-557	9-18-87						
022	J. + D. WARD	1.42	166.7'	607-141		J.W. + D.W. WARD	1.42		734-386	4-2-85	T.A. + D.J. CREASE	1.42		763-291		D.J. CREASE	1.52		889-2	12-13-91	
023	C. DRIGGS	4.63	60.1'	629-898	9-3-78	E. + E. SPROW	See Map				R.S. WHEELER + B.J. ZWIGASIC			908-1253	7-7-92						
024	E. MIGGANTZ + N. HANDLER	12.83	573.0'	568-768																	
025	E. + H. ERNST	.79	100.00'	519-939		H. M. ERNST	0.79	100.00'	727-333		J. + J.M. PENTEK	.79	100'	730-476	2-28-85	J.M. PENTAK			867-47	2-14-91	
026	G. + J. DIEDRICH	.49	83.3'	571-1109	12-10-74																
027	J. + E. BOLLARD	.36	83.3'	593-1014		R.F. + R.M. CAVE	.36	83.3'	748-705	11-15-85											
028	O. MEELWAIN	.28	83.3'	667-947		M.L. RATAJC			692-20'		C.E. + B.A. MULLETT	0.276		775-491							
029	PARK Ave. MANDR CO.	4.71	204.16'	459-768																	
030	J. + D. EARLY	.36	80.0'	617-1113	2-17-78																
031	E.M. WATKINS	.51	80.0'	601-855																	
032	K.P. TEMPLE	.51	80.0'	613-788																	
033	C. + J. BELZ	0.51	80.0'	578-1171																	
034	R. + P. MILLER	.51	80.0'	513-917		R. + P. MILLER	.51	80.0'	683-969	3-22-82											
035	L. + E. STOFAN	.51	80.0'	295-293		T.S. + D.M. GRAU	.51	80'	747-1145	1985											
036	F. + A. JACOPO	.51	80.0'	593-1239																	
037	R. + M. LONG	.77	120.0'	552-1114																	
038	D. + D. BOWYER	.66	120.0'	431-944		D.W. + D.F. BOWYER	.66	120'	733-104	1985	D. H. BOWYER	.66	120'	807-186	4-19-88						
039	H. + N. HART SR.	1.66		556-628																	
040	T.W. SANBORN ET AL	15.00	108.8'	550-1071																	
041	G. RANSEY	.70	249.69'	426-594		See Map G. RANSEY			802-518		C. + D. MULLETT	.70	249.69'	804-1219	3-11-88						
042	GARY H. HEIDEN	.34		619-34																	
043	R.L. MORRIS	.46	100.0'	625-91	2-6-78																
044	K. + M. MITTOWER	.46	100.0'	551-968		H.C. + E.M. THOMAS	.459	100.0'	715-756	5/22/84	M.P. + M.K. McDERMOTT	.459	100'	736-913	5-1-85						
045	J.J. SAGE	.46	100.0'	647-944		M.D. + C. URQUHART	.459	100.0'	718-230	7/6/84	P. + J. BIDGOOD			See Map							
046	A. STRAINIC	.46	100.0'	623-453		See Map															
047	W. + H. PARSONS	.459	100.0'	663-1217		HELEN M. PARSONS			715-922	16 MAY 1984	D.J. + K.M. GENTILE	.459	100'	750-220	11-19-85						
048	J. + J. KNISKERN	.46	100.0'	519-281		J.R. + J.A. KNISKERN	.46	100'	735-170	4-3-85											
049	H.L. CALENDINE	.59	108.8'	571-379																	
050	W.W. JR. + M. SMITH	1.00		352-551	2-18-59																
051	J. SCHRADER	.15	15.0'	578-584																	

TRW-REDI

SCALE IN 1/10 OF AN INCH



1-800-345-7334



LORETA DEV. CO.  
829-250  
901-379  
1411-028

LOT 137

304-1218  
C.S.D. MULLETT 041  
926-22  
R.A. KRETT 042  
043  
044  
795-1227  
W. V. VETTER 045  
046  
047  
048  
15-11  
049

PARK AVE 50' RW  
92.86 80.0 299.69 100.0 80.0 80.0 80.0 80.0 80.0 120.0 100.0 120.0 108.86

166

D.H. BOWYER  
307-186  
038

~~N. HANDLER ET AL.  
840-1011~~  
S.G.H. FARM Inc., 841-748

LOT 138


013  
012  
011  
010  
009  
008  
007  
006  
005  
004  
003  
002  
001  
014  
015  
016  
017  
018  
019  
020  
021  
022  
023  
024  
025  
026  
027  
028  
029  
030  
031  
032  
033  
034  
035  
036  
037  
039  
040  
050

D.S. & B. ROWLAND  
910-228  
V.M. ZEILER  
902-269  
A.S. OBRANOVICH  
779-987  
F.A. HUSTON  
900-1182  
D.J. CREASE  
889-7  
R.S. WHEELER & G.J. ZNIODARSIC  
908-1253  
S.G.H. FARM Inc., 841-748

200 2151

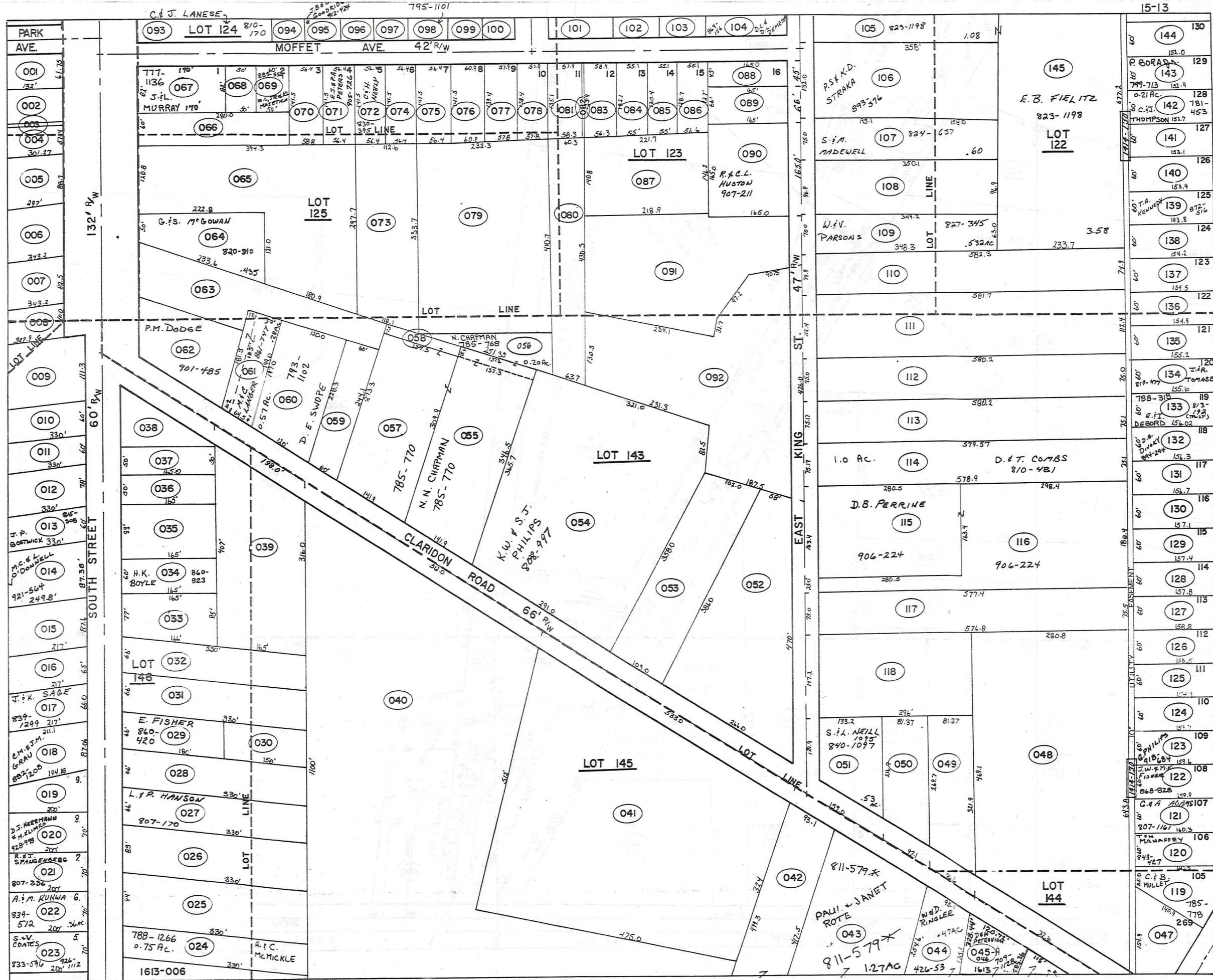
1182.14  
1161.6

TRW·REDI  
SCALE IN 1/10 OF AN INCH



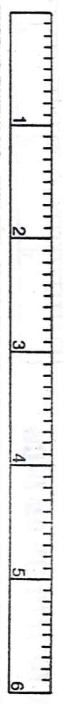
1-800-345-7334





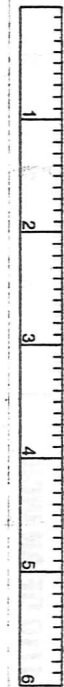
15-13  
EAST KING ST  
36' 3/4"

TRW-REDI  
SCALE IN 1/10 OF AN INCH



1-800-345-7334

TRW-REDI SCALE IN 1/10 OF AN INCH



1-800-345-7334

PARCEL NO.	TRANSFERRED TO	AC.	FT. FR.	VOL. PAGE	DATE	TRANSFERRED TO	AC.	FT. FR.	VOL. PAGE	DATE	TRANSFERRED TO	AC.	FT. FR.	VOL. PAGE	DATE	TRANSFERRED TO	AC.	FT. FR.	VOL. PAGE	DATE
1512-001	J.W. SANBORN ET AL.	14.05	577.5'	550-1071		LOT SPLIT -025- 1.80 Ac.	12.25'													
002	"	"	"	"	"	LOT SPLIT -025- 3.20 Ac.	16.95'													
003	J.M. RUSSELL	.25	550-1287			BASS LAKE COMMUNITY, INC.	0.25		695-3559	3-30-83	Bass Lake Community	3.024		706-981		G.E. DURELL		795-484	9-18-87	
004	"	.40	16.5'	550-1287		"	0.40	16.5'	"	"	"	"	"	"	"	"	"	"	"	"
005	"	.40	108.0'	550-1287		"	0.40	100'	"	"	"	"	"	"	"	"	"	"	"	"
006	"	1.25	"	550-1287		"	1.25	"	"	"	"	"	"	"	"	"	"	"	"	"
007	"	.68	"	550-1287		"	0.68	"	"	"	"	"	"	"	"	"	"	"	"	"
008	BASS LAKE COMM. INC.	6.31	221-416			G.E. DURELL			795-484	9-17-87	THE BURLINGTON GROUP, INC.			795-557,575	9-18-87	"	"	"	"	"
009	"	1.76	174-279			G.E. DURELL			795-484	9-17-87	THE BURLINGTON GROUP, INC.			"	"	"	"	"	"	"
010	C.E.I.	1.68	174-279			"			"	"	"			"	"	"	"	"	"	"
011	L. & B. DIEMAND	2.0	64.02	411-540		LARRY L. & BARRY R. DIEMAND	2.0	64.02	712-1183	4-3-84	V.L. DIEMAND	2.0	64.02	713-1150	4-20-84	L.L., B.R. DIEMAND				
012	GERUGA REALTY	4.04	183.2'	291-503		"			"	"	"			"	"	"	"	"	"	"
013	CEMETERY CHARDON VILLAGE	1.14	209.4'	114-160		"			"	"	"			"	"	"	"	"	"	"
014	"	1.22	114-159			"			"	"	"			"	"	"	"	"	"	"
015	"	1.00	128-159			"			"	"	"			"	"	"	"	"	"	"
016	"	1.00	212-248			"			"	"	"			"	"	"	"	"	"	"
017	"	2.84	245-3			"			"	"	"			"	"	"	"	"	"	"
018	"	3.17	277.2'	21-420		"			"	"	"			"	"	"	"	"	"	"
			65-262			"			"	"	"			"	"	"	"	"	"	"
			73-35			"			"	"	"			"	"	"	"	"	"	"
019	J. & M. BRINDO	1.64	434-71			J.W. & M.K. BRINDO JR.	1.64		734-714	1985										
020	J.H. SPEAR	.33	82.5'	566-1030	9-18-73	S.L. DIAL	.33	82.5'	722-170	10/10/84										
021	W. FISHLAIGH	.13	62.0'	597-948		T.A. DEMELL	.13	62.0'	870-776	1-6-92										
022	W. WITTINGHAM	0.04	30.0'	200-431		W. & B. Whittingham	0.04		704-27											
023	CEMETERY CHARDON VILL		212-248																	
024	J.W. SANBORN	1.75	259-340																	
025	F.D. & J.W. SANBORN	5.0	559-826																	
1513-001	D.B. KOSIE	0.16	61.70'	484-910																
002	L.R. LANG	.18	570-912																	
003	J.M. SHAFER	.02	6-14	681-160																
004	T. & D. SABULA	.42	57.4'	815-1122		F. & W. LYNN	0.417	57.42'	896-95	3-31-83										
005	R. & E. RARICK	.75	88.70'	637-253																
006	J. & S. NEILL	.75	611-1123																	
007	R. & E. RARICK	.60	.65	82.5'	580-819															
008	W.G. WILDER	.45	459-752																	
009	K.R. TEMPLE	.80	111.3'	803-463		G.L. & G.A. SHANDWER	0.82	111.3'	759-529											
010	K. & P. BOLEK	.51	.45	60.0'	478-825															
011	J. & C. MACMILLAN	.45	60.0'	619-1246	3-31-78	J.D. & C.L. MacMILLAN	.45	60'	720-676	3-4-85										
012	D. & D. URBAN	.60	28.0'	434-364		R.H. & P.J. NOYES	0.60	28.0'	757-1291											
013	J. BOSTWICK	.45	60.0'	418-163		J.P. BOSTWICK	.45	60'	751-92	12-31-85	J.P. BOSTWICK	.45	60'	815-308	8-10-88					
014A	J. & M. BRINDO	4.95	434-71			J.W. & M.K. BRINDO	4.95		734-774	4-2-85	SEE MAP									
015	R. & A. RICHARDSON	.49	87.6'	609-62		G. & K.L. WITOSKY	.49	87.6'	740-882	7-12-85										
016	S. & M. MUDZYN	.37	65.0'	452-827																
017	J. & M. BRINDO, JR.	.75	463-183																	
018	G. PANEK	.43	87.06'	589-458		C.M. & J.M. GRAY			882-1208	9-20-91										
019	L.G. THOMAS	.30	396-624			M.A. & M.E. KIMPTON	0.30		770-465	10-16-86	R. SYKORA	0.30		771-1113	10-24-86					
020	R. & P. BUTLER	.36	70.0'	552-969		R.P. & E. LABELLE	.36	70.0'	692-707	12-6-82	D.J. HERRMAN & M.K. KLIMKO	.36	70'	928-993	1-14-93					
021	C. & E. NELSON	.36	70.0'	546-737		D.M. BAXTER	.36	70.0'	684-1195	5-4-82	R. & J. SPANGLER & BURG	.36	70'	807-336	4-20-87					
022	G. & J. ERNST	.36	70.0'	475-573	7-18-79	G.D. ERNST	0.36	70'	759-214		J.J. & K.J. SAGE	0.36	70'	768-692	9-23-86					
023	J. & J. MILLER	.36	70.00'	625-1153		W.F. STONEMAN			701-830		S. & V. SZANTO	0.36	70'	757-897	4-30-86	S. SZANTO, JR.				See Plat
024	D. & T. POWERS	.41	520-821			A. & C. McMickle														
025	F.R. BARONE	.71	94.0'	512-134																
026	W. & L. WILDER	.62	83.0'	246-61																
027	J.C. DAVIDSON	.50	66.0'	221-623		L. & P. HANSON	.50	66.0'	807-170	4-12-88										
028	G.A. & C.A. WELLMAN	.50	66.0'	675-1389																
029	M. FISHER	.27	66.0'	341-182		W.J. & M.H. FISHER	.27	66.0'	689-1361	9-28-82										
030	"	.23	201-628																	
031	R. & R. VOELKEL	.50	66.0'	667-565		S.A. MASTIN	.50	66'	774-1049	12-18-86										
032	J. & L. REID	.50	66.0'	597-1077		L.G. & L.A. REID	.50	66'	733-224	4-1-85										
033	A.C. BERTKE	.32	77.0'	445-752		RALPH F. BERTKE			729-56	29/11/85	DAVID M. & LISA A. RYAN			747-1218	26/11/95					
034	L.D. PEDERSEN	0.33	60.0'	505-212		T.D. M.K. MOUYOS & N. MAYDROS	60'		764-195		T.D. M.K. MOUYOS & N. MAYDROS	60'		772-659	11-14-86	T.D. & M.K. MOUYOS			801	718
035	E.C. BETZER	.23	99.0'	427-1007		H.M. Betzer (Trustee)			702-71	12-7-85										
036	L. & B. ASH	.19	50.0'	542-761																
037	E.F. WETTSTEIN	.19	50.0'	571-692	11-01-74															
038	E.C. BETZER	.25	502-455																	
039	H.M. BETZER	1.26	198.0'	277-609		H.M. Betzer (Trustee)			708-11	12-9-88										
040	I.D. BLACK	12.61	512.0'	201-289																
041	R. HAVETER	4.20	533.0'	229-247		E.C. Betzer	4.20	533.0'	690-367	10-7-82	H.M. Betzer	4.20	533.0'	693-137	1-19-83	H.M. Betzer (Trustee)	4.20	533.0'	693-139	1-19-83
042	CHARDON CONG. OF JEHOVAH WIT.	1.00	93.19'	311-319																
043	A. BRACK	1.27	263-88																	
044	W. & D. RINGLER	.47	93.19'	426-53																
045	PETERSEN & IBOLD CO. SPLIT	2.0	76.5'	676-794	7-27-81	R. & S. WOODIE	2.0		696-460	4-6-83	D.H. PETROVICH			709-128						
046	"	.37	66.0'	676-794	7-27-81	SPLIT FOR 249 & 140 & 112 & 118					R. & S. WOODIE	0.37	66.0'	696-460	4-6-83					
047	L. & M. CHAPMAN	.29	578-920			M.J. GALUSICK & D.M. SHANER	.29		717-652	6/25/84										

PARCEL NO.	TRANSFERRED TO	AC.	FT. FRT.	VOL. PAGE	DATE	TRANSFERRED TO	AC.	FT. FRT.	VOL. PAGE	DATE	TRANSFERRED TO	AC.	FT. FRT.	VOL. PAGE	DATE	
1513-048	K.R. ALBRIGHT	3.55	326.1	478-431		J.P. + G.D. PARK	3.55	326.1	716-606	6/19/84						
049	J. PRINGLE	.55	96.6	538-857		D.W. + P.V. BERG	.55	96.6	744-652	9-10-85						
050	E. + S. CAVEY	.45	97.1	674-791												
051	D. + B. RILEY	0.53	159.9	593-667		B.A. LEWANSKI			707-469							
052	P. + B. KIEBLER	1.50	266.7	551-785												
053	"	.90	109.4													
054	B.J. NESTER	1.45	285	291.0	492-342	K. + S. PHILIPS	2.95	291.0	908-997	5-11-82						
055	N.B. CHAPMAN	1.03	2.05	141.9	255-74	N.N. CHAPMAN										
056	"	0.20														
057	"	0.91		141.9												
058	"	0.06														
059	N.J. RHODES	.31	60.0	553-1310	8-6-73	D.L. + N.J. RHODES			919-86	10-19-92						
060	T. + D. SWOPE	.57	120.0	611-1086		D. SWOPE										
061	E.C. BETZER	.28	64.5	464-207		H.M. BETZER (TRUSTEE) 2 PARCELS	.72	128.5	708-4	12-9-83	RICHARD DENISE HANDEAU	.28		800-613		
062	J.C. SHUSTER	.55		679-75		See Map										
063	P.K. PARK	1.50		427-177		J.C. + D.D. COMER	1.50		769-317	9-9-86						
064	K. + H. NELSON	.44	50.0	531-1155		G. + S. M'GOWAN	.44	50.0	830-810	11-3-88						
065	M.A. GEDRSKEY	1.69	120.8	524-207												
066	J. + E. CARR	.39	60.0	665-670	6-12-80	G.A. + K. SPEAR	.39	60.0	736-108	1985	J.I.L. MURRAY					
067	H. + C. CLIPSTON	.32	82.0	637-61		H. CLIPSTON					SEE MAP					
068	G. TRINETTI	.10	50.0	609-152												
069	M. + W. SMITH		60.0	617-839	653-1206	W.C. JR. + K.L. MAJETICH		60.0	885-559	10-24-91						
070	D. + J. HUSTETLER	0.19	56.4	593-782												
071	W. + D. HOFSTETTER	0.18	56.4	597-1128	601-787	J. P. + C. L. NOKES		56.4	714-513	4-30-84	E.J. + P.A. PETERS			905-726	6-4-92	
072	J. + M. MAYNARD	.10	56.4	492-310		R.N. + S.J. KING	.16	56.4	719-1310	10/11/84	S. + M. VAUGHN	0.16	56.4	759-1273		
073	"	.81				M.K. McCLELLAND			705-461		C.D. + M.K. McCLELLAND	.81		733-1213	1985	
074	L. + L. MORTENSON	.16	56.4	631-716		L. MORTENSON	0.16	56.4	757-1254	5-9-86						
075	C. + M. McCLELLAND		56.4	484-937		C.D. + M.K. McCLELLAND		56.4	733-1210	4-2-85						
076	"		60.9					60.9	733-1210	4-2-85						
077	A. HOWER	0.18	57.9	633-522	Nov. 28, 79											
078	"	0.18	57.9													
079	C. + M. McCLELLAND	1.81	2.01	484-937		C.D. + M.K. McCLELLAND			733-1210	4-2-85						
080	M.E. + G.G. SALTZ	0.58		580-947	1975											
081	"	0.81	59.8													
082	"		2.0													
083	D.S. BETTS		55.9	491-971		T. J. NOLFI		55.9	775-329							
084	"		55.1					55.1	775-329							
085	"	0.68	55.1					55.1	775-329							
086	"		55.1					0.73	775-329							
087	"	.73						42	45	733-982	1985					
088	N. + D. EGING	.42	45.0	245-245		N. + D. EGING		42	45	733-982	1985					
089	"		66.0					66		896-1072	3-18-92	R.E.C.L. HUSTON	.62	165'	907-211	6-19-92
090	A. + L. EGING	.62	165.8	576-448		N. EGING + L. PARSONS										
091	S. RUSNIK	1.50		221-551												
092	C. + M. BRINKMAN	2.10	426.0	550-364		P.P. + C. L. AMICARELLI	2.1	426.0	770-878							
093	M.S. WITHROW	0.25	.30	52.0	542-658	C.R. + J.A. LANESE	.30	52.0	810-170	6-27-88						
094	R. + L. STIVERSON	.14	60.0	532-733		R.M. + L.S. STIVERSON	.14	60.0	734-438	4-2-85						
095	J.D. FORD	0.27	.14	60.0	559-895	S.J. + M.A. NOLAN			671-724		D.A. + T.L. BRENTAR		60'	738-340	1985	
096	J.K. PATTERSON	.14	60.0	568-118												
097	J. CAMPBELL	.14	60.0	663-457		R.J. + A. KACHURAK	.14	60.0	717-252	6/20/84	L. + K.A. LEWIS	0.14	60'	766-900		
098	J. + F. SMITH	0.28	72.0	625-1074		J.R. SMITH		72.0	771-1263		J.A. EVELY				SEE MAP	
099	J.A. + S.M. SCHELLENTRAGER	.22	61.2	674-860												
100	H. SKINNER	.22	57.9	233-583		H.N. + N. SKINNER	.22	57.9	716-536	6/5/84						
101	E. HUTCHINSON	.40	115.8	679-656	10-23-81											
102	D.B. MILGATE	.20	82.6	591-924		L. + W.A. ROGERS	.21	82.6	734-1389	4-2-85						
103	L. + H. RODGERS	.21	82.6	491-352		D.L. + D.L. DEMETER		46.0	869-156	3-28-91						
104	J.L. HOWELL et al.	.18	24.0	591-1184												
105	G. BISHOP	1.08	132.0	647-919	8-2-79											
106	M. + D. ELDRIDGE	1.07	132.0	203-322		W. JACKSON, JR.	1.08	132.0	578-835		S.A. BURNS + J.J. ADAMS	1.08	132.0	695-266	3-11-93	
107	R. + E. ISHEE	.60	75.0	538-631		R. ISHEE	.60	75.0	691-1131	11-24-82						
108	B. + C. RABY	.78	162.5	013-864												
109	A. CHANEY + D. CHANEY	.53	70.0	663-542		G. + K.D. PHILIPS			921-96	10-10-84	G. PHILIPS			918-684	10-14-82	
110	V. MCCUMBER	0.85	74.9	537-623		V. + D. Mcintosh			706-812							
111	D.E. CONE + P.A. GIBSON	1.50	112.4	643-404		D.E. + P.A. CONE	1.50	112.4	690-190	10-4-82						
112	D. I. GRIMM	1.0	75.0	486-430		D.W. + I.L. GRIMM	1.0	75.0	733-1093	4-1-85						
113	L.E. GRANUNF	1.0	75.0	587-1081												
114	J. BOLAN, JR. + S. STRANIERO	1.0	75.18	661-307		S.P. + S. BOLAN	1.0	75.18	734-815	4-2-85	T. J. + J. + J. THOMAS	SEE MAP	1.0	75.18		
115	D. V. PECK	1.05	163.4	515-794		D.B. PERRINE			906-224	6-10-92						
116	"	1.45	25.0													
117	P.E. + B.L. KIEBLER	1.00	75.0	678-1390												
118	P. KIEBLER	1.00	147.0	565-434	0-3-74											
119	P. JOINER, JR.	.26	67.4	405	5-21-81	C. + B. MULLET					SEE MAP					
120	M. + C. AGINS	.22	60.0	601-432												
121	R. + M. SCHMUCKER	.22	60.0	621-1215		G. + A. ADAMS	.22	60.0	807-1161	4-29-88						
122	J. + M. HOPKINS	.22	60.0	650-424		J. + M. HOPKINS			707-736		J.W. + M.K. FISHER			868-828	3-19-91	
123	E. + E. ARIDONI	.22	60.0	653-775	9-25-79											
124	R. + D. SHOEMAKER	.22	60.0	543-1347		R.M. + D.L. SHOEMAKER	.22	60.0	734-758	4-2-85						
125	D. + C. MAKULSIA	.22	60.0	599-207												
126	R. + B. ISHEE	.22	60.0	550-257												
* 127	H. + P. WHITEHEAD, JR.	.22	60.0	663-1000		THE ADMINISTRATOR OF VETERANS AFFAIRS			693-1307	1-31-83	J. + K. HRENKO			707-282	ADM. OF VETERANS AFFAIRS	
128	S. L. TAYLOR	.22	60.0	623-644												
129	V. + J. GIBALDI	.22	60.0	546-803		V. + J. GIBALDI	.22	60.0	733-800	4-1-85						
130	R. + H. CARROLL	.22	60.0	593-1116												



1-800-345-7334

SCALE IN 1/10 OF AN INCH


TRW-REDI

PARCEL NO.	TRANSFERD TO	AC.	FT. FRT.	VOL. PAGE	DATE	TRANSFERD TO	AC.	FT. FRT.	VOL. PAGE	DATE	TRANSFERD TO	AC.	FT. FRT.	VOL. PAGE	DATE	TRANSFERD TO	AC.	FT. FRT.	VOL. PAGE	DATE
1513-131	R. B. C. HAUZIE	.22	60.0	551-1230		MAY KLER			617-384		M.L. & D.L. KELLY	.22	60'	749-24	11/25/85					
132	M. CAMPAGNA	.22	60.0	550-270		SEE MAP														
133	K. DOWLING	.21	60.0	537-1101		N & J GURLING BROS			657-663		E. & I. J. DeBORD see Map	.21	60'		CO-TRUSTEE E. & I. DeBORD	.21	60'	813-19A	7-12-88	
134	N. B. C. PHILLIPS	.22	60.0	551-1229		N. J. & C. A. PHILLIPS	.22	60'	734-167	4-2-85	J. R. TOMASEK	.22	60'	819-477	10-14-88					
135	W. B. M. BAILEY	.22	60.0	537-1102																
136	D. B. G. MANGOLD	.22	60.0	537-1100																
137	R. & V. SCHNEIDER	.22	60.0	538-185		D & V SHAFFER	.22	60.0	609-985	7-11-77	M. & R. STRIPAY	.22	60.0		8-1-78	J. W. WELLS			617-947	10-1-78
138	W. & D. BOYD	.22	60.0	538-726		K. & M. A. AMOS	0.22	60'	775-737	12-24-86										
139	J. & V. WOLF	.22	60.0	538-645		T. A. KENNEDY	0.22	60'	872-514	5-8-91										
140	J. & H. BRUNSMAN	.21	60.0	571-816																
141	D. & L. TALLADINO	.22	60.0	537-1159		R. & D. NAJROKA	.22	60.0	599-114		Carol A Ma			621-1090						
142	R. & B. HARRY	.22	60.0	537-1162		E. B. & B. D. HARRISON	.22	60.0	599-592		S. BRENTAR	.21	60'	720-941	10/11/84	S. & F. H. BRENTAR	.21	60'	731-1219	1985
143	R. & K. EVANS	.22	60.0	538-184		K. EVANS	.22	60.0	599-717		PETER BORA JR			799-713						
144	J. & B. DAUGHERTY	.22	60.0	537-1148																
145	J. & A. K. PATTERSON	3.58	4.12	326-41		C. DISHOP	3.58		447-917	8-2-79										
# 127	J. F. & L. R. PAPPALARDO			773-701																

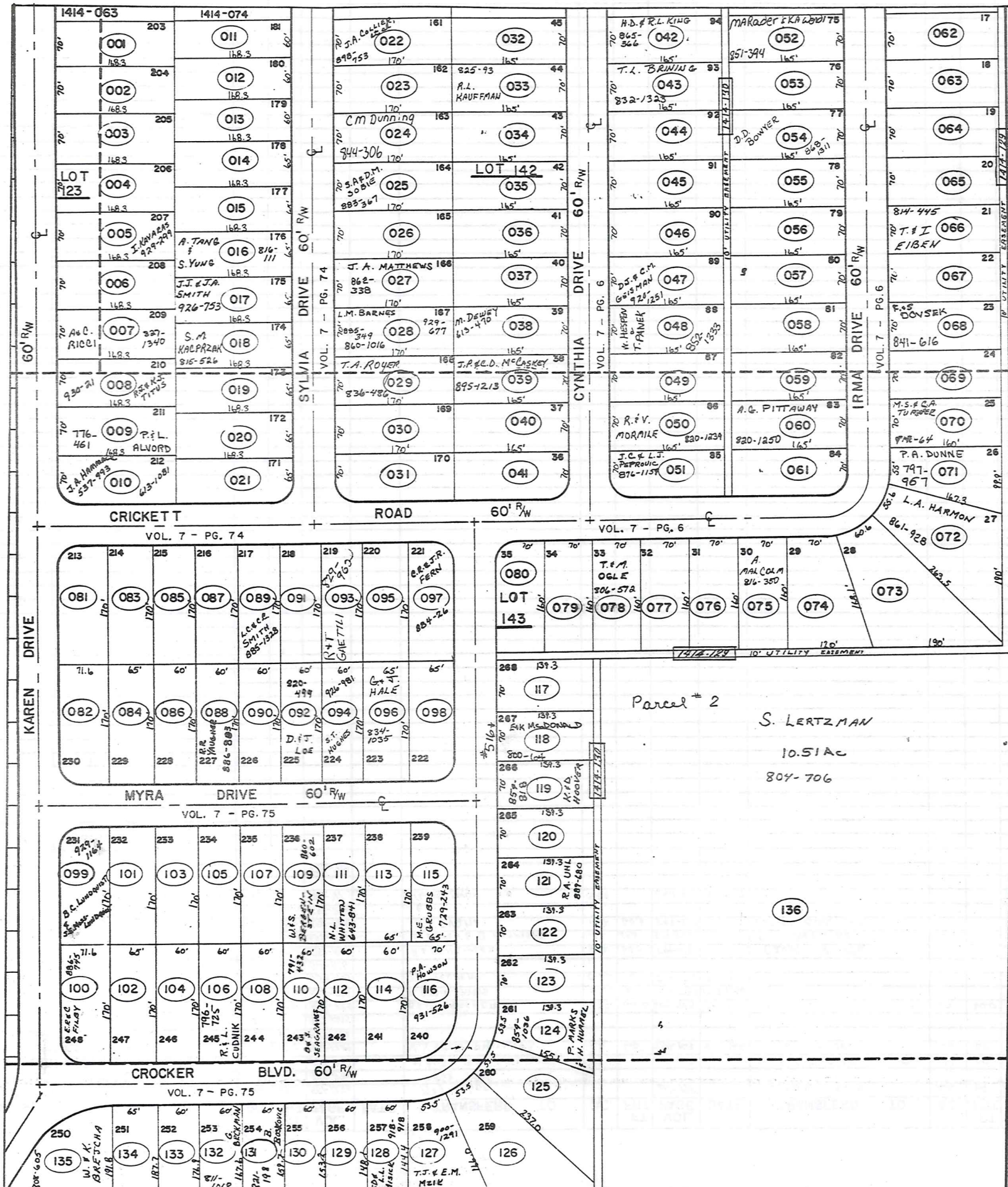
SEE MAP

TRW-REDI

SCALE IN 1/10 OF AN INCH




1-800-345-7334



CORP. LINE

TRW-REDI SCALE IN 1/10 OF AN INCH

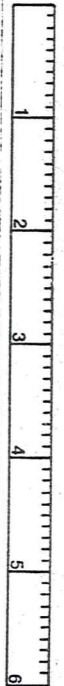


1-800-345-7334



PARCEL NO.	TRANSFERRED TO	AC.	FT. FRT.	VOL. PAGE	DATE	TRANSFERRED TO	AC.	FT. FRT.	VOL. PAGE	DATE	TRANSFERRED TO	AC.	FT. FRT.	VOL. PAGE	DATE	TRANSFERRED TO	AC.	FT. FRT.	VOL. PAGE	DATE	
1514-081	E. BAVIS	.28	71.6'	673-1283	5-13-81																
082	W.F. RICKARD	.28	71.6'	601-843		W.S. & F.L. RICKARD	.28	71.6'	733-368	4-2-85											
083	R.J. & S.A. BATCHELOR	.25	65.0'	647-32																	
084	J. & P. DOWDLE	.25	65.0'	542-1344		PATRICIA A. DOWDLE			749-977	10/10/85	D.R. & C.A. VANCE	0.25	65'	773-508							
085	S. & S. ZARACK	.23	60.0'	576-728																	
086	B. & L. MILLWARD	.25	60.0'	631-362																	
087	C. & C. EISAMAN	.23	60.0'	565-29																	
088	D. & D. GREATHOUSE	.23	60.0'	637-474		BARCLAYS AMERICAN MORTGAGE INC.			740-1121	7-17-85	C.L. & R.R. YAUGHER	0.23	60'	766-915		R.R. YAUGHER	.23	60'	886-803	11-6-91	
089	P. & N. YACOVELLA	.23	60.0'	542-581		N.L. YACOVELLA	.23	60'	720-1217	10/11/84	L.C. & C.C. SMITH		60'	885-1328	10-31-91						
090	J. & E. McMURTRIE	.23	60.0'	621-712		T.W. & D.A. PARR	.23	60'	749-518	11-12-85											
091	J. & E. KULCH	.23	60.0'	542-579																	
092	M. MANKING	.23	60.0'	580-1		F. & M. RINK	.23	60'	813-476	7-15-88	D. & J. LOE	.23	60'	820-499	10-31-89						
093	W. & D. SHRIVER	.23	60.0'	565-410		R.F. & S.J. TENNYSON	.23	60'	729-1276	6-28-85											
094	J. & B. FRIEND	.23	60.0'	597-961		R. & G. MANCUSO	.23	60'	625-141	5-24-78	S.T. HUGHES	.23	60'	926-981	12-23-92						
095	T.L. & S.M. McCRAE	.25	65.0'	643-964		R.W. & L.J. WELDER	.25	65.0'	719-517	7-27-84											
096	H. & P. GANT	.25	65.0'	623-189																	
097	K. PARR	.25	65.0'	629-211	8-18-78	M. & D. CLARIC			821-116		TRANS OHIO SAVINGS BANK			870-116	4-10-91	SEC. OF HOUSING & URBAN DEV.			870-988	4-18-91	(SEE MAP)
098	P.P. & C. LANZONE	.25	65.0'	546-1345																	
099	K. & B. MATTHEW	.28	71.6'	643-255		C. NOSKO		71.6'	907-1002	6-25-92	B.C. LUNDQUIST & J.E. MASS-LUNDQUIST	.28	71.6'	929-1164	1-29-93						
* 100	J. & G. SOMERVILLE	.28	71.6'	653-182		THE OHIO SAVINGS ASSOC.	.28	71.6'	682-1063	2-19-82	L.C. & L.M. NONNAMAKER	.28	71.6'	682-1061	2-19-82	P.S. & M.L. PERCASSI	.28	71.6'	738-439	5-31-85	*
101	T. & C. KOVACICH	.25	65.0'	675-705	6-30-81																
102	J.M. & J.L. LEONARDI	.25	65.0'	546-999		J.M. & J.L. LEONARDI	.25	65'	733-506	4-1-85											
103	J. & J. KRIZ	.23	60.0'	617-178	2-17-78																
104	S. & L. DACKIEWICK	.23	60.0'	609-133																	
105	D. & L. FERRICK	.23	60.0'	541-295																	
106	R. & N.S. HRTZ	.23	60.0'	643-375		B.L. & C.W. CAGE	.23	60'	739-591	3-1-85	R. & L. CUDNIK					SEE MAP					
107	JEFFERY KLEVE	.23	60.0'	647-1169		T.B. GUILLAUME	.23	60'	743-124	8-20-85											
108	R. & J. ROHRA	.23	60.0'	625-816		T.M. & L.B. McCAFFERY			697-476	5/3/83											
109	G. & J. SANTORE	.23	60.0'	609-503		R.E. NELSON	.23	60'	625-701		R.E. & J.E. NELSON	.23	60'	745-138	10-3-85	V.M. PITT	.23	60'	811-1052	6-22-89	
110	F. VOLOSYN	.23	60.0'	635-275		JUDITH KOVATS			726-1233	10/10/84	G.R. & D.L. MIX	.23	60'	736-501	4-25-85	B. & S. SEGRAVES					SEE MAP
111	N.L. WHITTEN	.23	60.0'	643-841																	
112	D.K. & P. MONTGOMERY	.23	60.0'	546-996																	
113	R. & G. CLONAN	.25	65.0'	621-170		ROBT. F. & CHRISTINE A. HOPKINS			741-788	30 JUL '85											
114	R. & K. MARION	.23	60.0'	546-995																	
115	T. & J. TROYAN	.25	65.0'	546-590		JACK D. & MELANIE E. GAVRES			729-243	31 JUL '85											
116	D.R. & L.M. METCALFE	.28	70.0'	585-353		B.E. IANIRO	.28	70'	736-204	4-22-85	P.A. HOWSON	.28	70'	931-526	2-22-93						
117	R. & P.A. LARDIE	.22	70.0'	546-1214		R.D. & P.B. LARDIE	.22	70'	733-117	3-29-85											
118	J. & A. ADMANICK	.22	70.0'	669-134	10-15-80	W. & K. McDONALD			800-64												
119	K. & J. DOUGLAS	.22	70.0'	603-1045		K.A. & J.A. DOUGLASS	.22	70'	732-588	3-27-85											
120	C.T. & D.S. DOREMUS	.22	70.0'	550-755		D.S. Doremus			712-533		L.C. & R.M. SULLY	.22	70'	748-1238	11-22-85						
121	M.E. & J.M. SOTKA	.22	70.0'	550-825		R.A. UHL	.22	70'	889-680	12-13-91											
122	R. & B. SANDERS	.22	70.0'	629-677	8-31-78																
123	J. EWING	.22	70.0'	665-1070	7-8-80																
124	D. & V. SPADA	.26	53.5'	661-306		D.F. SPADA			697-707	8/5/83	R.V. & D.S. GIGLIOTTI & D. THOMAS	.26	53.5'	747-1180	11-6-85	SEE MAP					
125	G. & S. EVAN	.40	53.5'	593-1135																	
126	B. & S. WENZEL	.46	53.5'	663-37																	
127	A. WILLIAMS	.30	53.5'	550-756		D.R. & W.D. CESNIK	.30	53.5'		11-04-82	SEE MAP *										
128	W.D. & N.L. FISHER	.20	60.0'	550-289		R.J. GILBERT & K.A. PATTI	.20	60.0'	721-442	10/10/84	K.A. GILBERT	.20	60'	745-908	9-27-85	M. & T. PARKER					SEE MAP
129	S.L. TEWELL	.21	60.0'	550-266																	
130	W.E. & D.C. KOSPERSKI	.22	60.0'	550-494																	
131	C.E. & M.M. STRAZINSKY	.23	60.0'	550-496		M. & P. JOINER	.23	60'	811-503	6-13-89	B. BOSKOVIC	.23	60'	821-198	11-14-88						
132	L.E. & E.L. BECKMAN	.24	60.0'	550-217		G. BECKMAN	.24	60'	811-1018	6-21-88											
133	E.G. HENDRICKSON	.25	60.0'	568-659	8-3-74																
134	D. M. GASPER	.29	65.0'	582-20																	
135	V.A. & J.L. BAKER	.34		550-271		H.S. RUSHTON	0.34		713-1317	4-23-84	W. & K. GREJCHA	.34		808-605	5-6-88						
136	R. & F. WISNIEWSKI	10.51		356-333		SAVEL & DOROTHY KOHN	10.51		728-1070	23 JUN '85											
* 100	A.L. & L.J. HURLEY	0.28	71.6'	768-337		* L.J. HURLEY	.28	71.6'	803-733	2-5-88	SEE MAP										

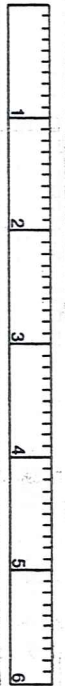
TRW-REDI SCALE IN 1/10 OF AN INCH



1-800-345-7334

**TRW•REDI**

**SCALE IN 1/10 OF AN INCH**

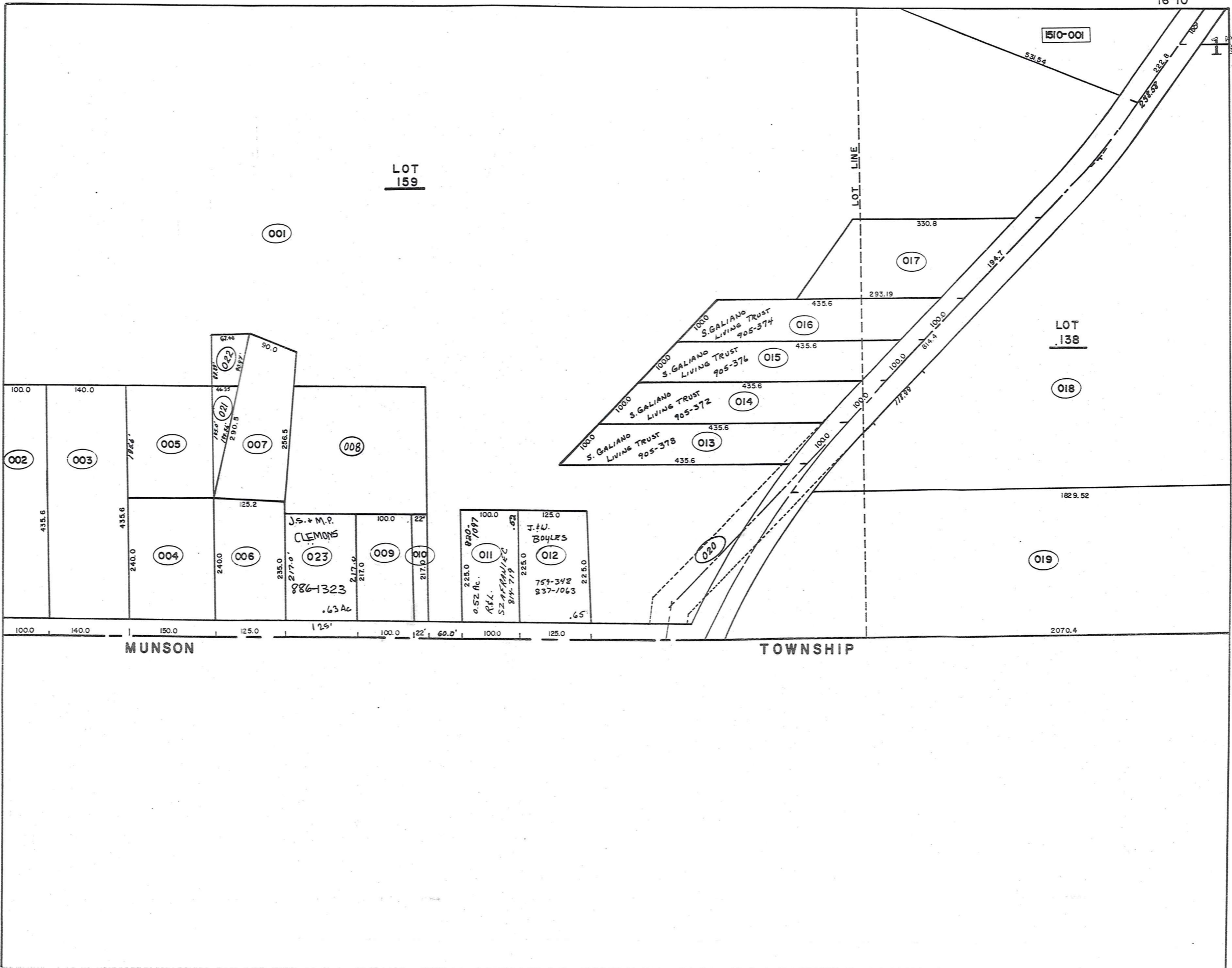


**1-800-345-7334**

1610-001

LINE

CORP  
1610-002



LOT 159

1510-001

16-10

176

LOT LINE

017

LOT 138

018

016

015

014

013

020

019

001

008

007

005

003

002

006

004

009

010

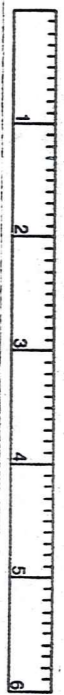
011

012

MUNSON

TOWNSHIP


TRW·REDI SCALE IN 1/10 OF AN INCH



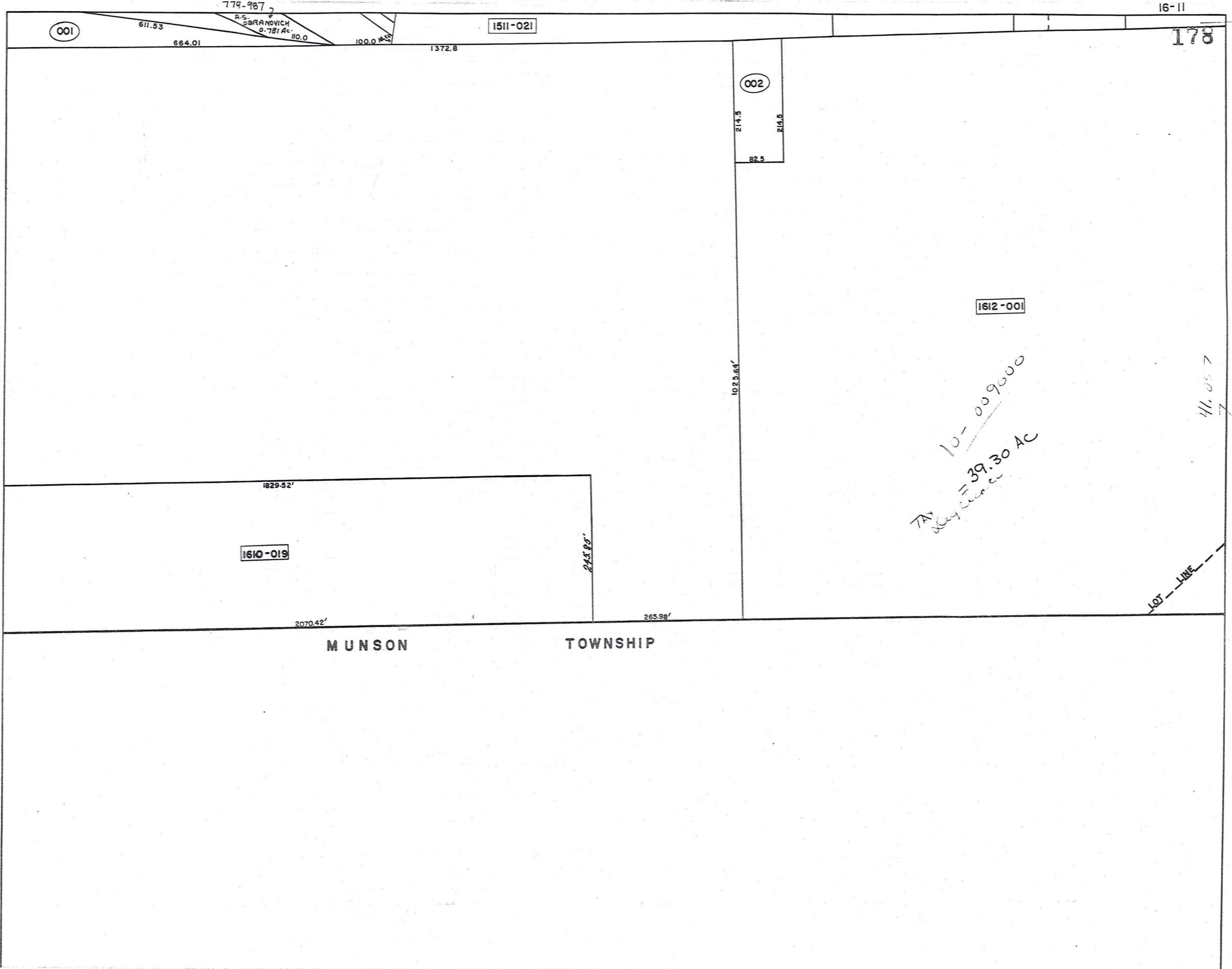
1-800-345-7334

PARCEL NO.	TRANSFER TO	AC.	FT. FRT.	VOL. PAGE	DATE	TRANSFER TO	AC.	FT. FRT.	VOL. PAGE	DATE	TRANSFER TO	AC.	FT. FRT.	VOL. PAGE	DATE	TRANSFER TO	AC.	FT. FRT.	VOL. PAGE	DATE
1610-001	R. & P. FOWLER Etal	80.6		430-525		S.G.S. DEVELOPMENT	80.6		574-575		TANNING MILLS DEVELOPMENT COOP.	83.6		582-917	Oct. '75	R & K Robinson	83.48			
				501-999		"			"		"									
002	J. M. NIEHUS	1.0	100.0	520-296																
003	S. & C. GROVER	1.40	140.0	362-99																
004	E. & C. GOTTSCHALK	.83	150.0	492-246		R. & K. ROBINSON	0.73	150.0	578-950											
005	R. J. FOWLER	.77	452-813			E. & C. GOTTSCHALK	.87		578-642											
006	R. & K. ROBINSON	.68	125.0	420-932		S. S. DEED			670-1094											
007	R. & K. ROBINSON	.66	492-14			"			"											
008	R. J. FOWLER	1.94	452-813			1st split 0.23 0.63 Ac.	1.31													
009	F. & M. ROOT	.50	100.0	478-578		N. & B. G. Bilbway	.50	100.0	593-1156											
010	F. & M. ROOT	.11	22.0	480-765		"	.11	22.0	"											
011	E. & L. SHILLINGS	.52	100.0	538-1031		E. W. SHILLING	.52	100.0	559-5	12-13-73	V. A. AYDENT	.52	100.0	562-1283		GENERAL MOTORS CO. INC.	.52	100.0	691-516	
012	W. & J. BOYLES	.65	125.0	464-690		J. BOYLES	0.65	125.0	759-348											
013	L. & S. GALIANO	.72	100.0	478-801		S. GALIANO LIVING TRUST			905-378	6-2-92										
014	"	.72	100.0	478-799		S. GALIANO LIVING TRUST			905-372	6-2-92										
015	"	.72	100.0	478-797		"			905-374	6-2-92										
016	"	.72	100.0	478-795		"			905-374	6-2-92										
017	R. & M. HANKS	1.0	194.7	268-218		R. & M. HANKS	1Ac	194.7	731-1044	1985										
018	BASS LAKE COMM. INC.	32.65	22-171			G. E. DURELL			795-484	9-18-87	THE BURLINGTON GROUP, INC.				795-557,594	9-18-87				
019	"	11.0	22-171			G. E. DURELL			795-484	9-18-87	THE BURLINGTON GROUP, INC.				795-557,593	9-18-87				
220	R. & P. FOWLER ETAL	0.47	513-764			S. G. S. DEVEL. CO.	1.47		574-515											
021	R. & K. ROBINSON	0.104	578-950			S. S. DEED			670-1094											
022	R. & K. ROBINSON	0.116	582-1087	12-75		"			"											
023	M. L. BIXBY	0.63	588-777	9-74		L. BIXBY	.63		663-1156		See Map									
0011	G. & M. Sackel		701-642			M. M. SACKEL					R. L. SZAFRANIEC	.52		920-1097	7-6-88					
1611-001	BASS LAKE COMM. INC.	.62	100.0	237-176		G. E. DURELL			795-484	9-18-87	THE BURLINGTON GROUP, INC.				795-557,594	9-18-87				
	"	.40	22-160			G. E. DURELL			795-484	9-18-87	THE BURLINGTON GROUP, INC.	.0K			795-557,593	9-18-87				795-557 to 597 PARCEL # 45
1612-001	BASS LAKE COMM. INC.	39.3	221-160			G. E. DURELL			795-484	9-17-87	THE BURLINGTON GROUP, INC.				795-557,576	9-18-87				
SPLIT 1002	"	31.52	221-160			G. E. DURELL			795-484	9-17-87	THE BURLINGTON GROUP, INC.				795-557,576	9-18-87				SEE MAP IIII

TRW-REDI SCALE IN 1/10 OF AN INCH



1-800-345-7334



16-11

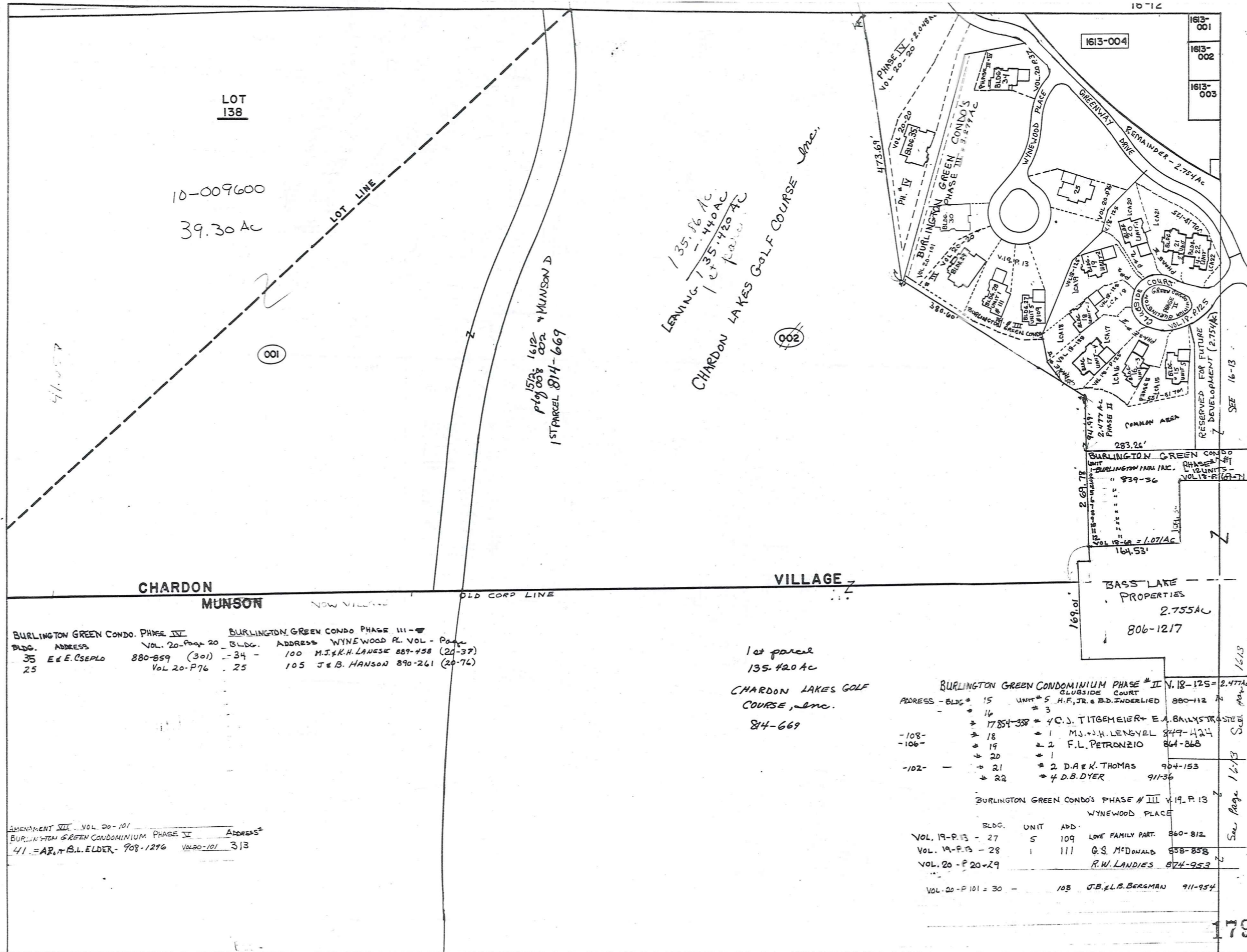
178

TRW·REDI

SCALE IN 1/10 OF AN INCH



1-800-345-7334



LOT 138  
10-009600  
39.30 Ac

LEAVING 135.86 AC  
135.440 AC  
CHARDON LAKES GOLF COURSE Inc.

BURLINGTON GREEN CONDO. PHASE IV		BURLINGTON GREEN CONDO PHASE III	
BLDG.	ADDRESS	BLDG.	ADDRESS
35	E.E. CSEPLD	34	100 M.J. & R.H. LANGSE
25		25	105 J.E.B. HANSON

1st parcel  
135.420 Ac  
CHARDON LAKES GOLF COURSE, Inc.  
814-669

BURLINGTON GREEN CONDOMINIUM PHASE # II				CLUBSIDE COURT	
ADDRESS - BLDG #	UNIT #	H.F., TR. & B.D. UNDERLIED	880-112	849-424	864-868
17854-358	3	4 C.S. TITGEMEIER + E.A. BAINLYSTRO			
108-	18	1 M.J. & H. LENGVEL			
106-	19	2 F.L. PETRONZIO			
	20	1			
102-	21	2 D.A. & K. THOMAS	904-153		
	22	4 D.B. DYER	911-36		

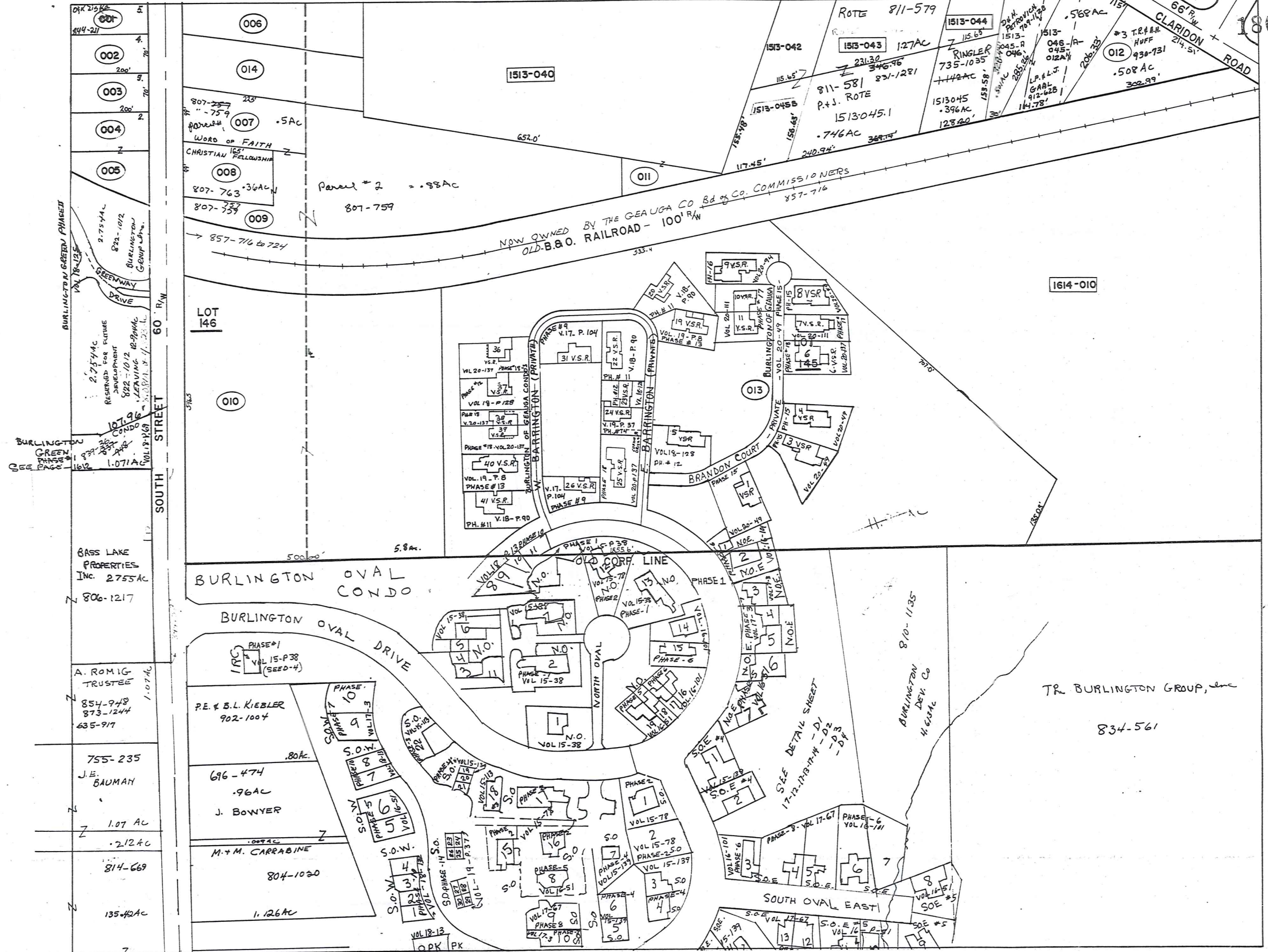
BURLINGTON GREEN CONDO'S PHASE # III				WYNEWOOD PLACE	
VOL.	P.	BLDG.	UNIT	ADD.	860-812
VOL. 19-P.13	-	27	5	LOVE FAMILY PART.	
VOL. 19-P.13	-	28	1	G.S. McDONALD	858-858
VOL. 20-P.20	-	29		R.W. LANDIES	874-953
VOL. 20-P.101	-	30		J.B. & L.B. BERGMAN	911-954

AMENDMENT III VOL. 20-101  
BURLINGTON GREEN CONDOMINIUM PHASE II  
41 - AR. & B.L. ELDER - 908-1296 VOL. 20-101 313


TRW-REDI SCALE IN 1/10 OF AN INCH 1-800-345-7334



See Page 16/13



TRW-REDI  
SCALE IN 1/10 OF AN INCH



1-800-345-7334

PARCEL NO.	TRANSFERRED TO	AC.	FT.	VOL.	DATE	TRANSFERRED TO	AC.	FT.	VOL.	DATE	TRANSFERRED TO	AC.	FT.	VOL.	DATE	TRANSFERRED TO	AC.	FT.	VOL.	DATE	
BURLINGTON OF GEORGA CONDO'S						N.O.						N.O.									
UNIT #	NAME	ADD.	PHASE	PLAT	DEED	NAME	ADD.	PHASE	PLAT	DEED	NAME	ADD.	PHASE	PLAT	DEED	NAME	ADD.	PHASE	PLAT	DEED	
1	C. R. A. GEE		1	15-38	730-649	C. GEE		1	15-38	930-1214											
2	M. H. N. F. BURR		1	15-38	742-37	H. M. & F. L. BURR		1	15-38	891-904											
3	C. K. & D. J. COTTRELL		1	15-38	733-7	D. J. COTTRELL		1	15-38	868-969											
4	J. H. WEISS, JR.		1	15-38	755-715	R. MOONEY + L. M. SMITH	107														
5	H. F. & B. INDERLIED, JR.		1	15-38	752-851	R. S. MARTIN	109	1	15-38	901-958											
6	D. M. KING & P. G. KING		1	15-38	751-1196	P. G. KING	111														
7	T. E. & C. R. ZELLER		1	15-38	766-1222	A. PAINTER	113	1	15-38	904-1204											
8			10	18-13																	
9			10	18-13																	
10			10	18-13																	
11			10	18-13																	
12	I. D. CESNIK		2	15-78	743-700																
13	G. A. SHIFFLER		1	15-38	729-1197	G. A. SHIFFLER		1	15-38	749-669											
14	J. P. WISE	129	6	16-101	805-948																
15	B. SHETTER	131	6	16-101	803-964	JOHN L. DUFFY	131			803-621											
16	D. & M. CLOAK	133	6	16-101	800-1038	DONALD + MARGARET CLOAK	133	6	16-101	801-152											
17	M. E. KING	135	6	16-101	924-346																
18	L. A. MAHNE	137	5	16-51	793-528	M. L. HAMILTON	137	5	16-51	834-282											
19	G. A. HEDLUND	139	5	16-51	793-325																
N.O.E.						N.O.E.						N.O.E.									
UNIT #	NAME	ADD.	PHASE	PLAT	DEED	NAME	ADD.	PHASE	PLAT	DEED	NAME	ADD.	PHASE	PLAT	DEED	NAME	ADD.	PHASE	PLAT	DEED	
1	GRACEY, DERUS	142	6	16-101	800-200																
2	L. E. M. SZYMAUSKI	140	6	16-101	801-1150																
3	D. SPENCER	138	7	17-3	814-92																
4	H. A. HELSER	136	7	17-3	803-893																
5	D. E. ROSENBERG	134	7	17-3	811-964																
6	L. R. SMITH	132	5	16-51	796-984																
7	F. M. & T. HABLE	130	5	16-51	791-887																

TRW-REDI

SCALE IN 1/10 OF AN INCH



1-800-345-7334



PARCEL NO.	TRANSFERD TO	AC.	FT. FRT.	VOL. PAGE	DATE	TRANSFERD TO	AC.	FT. FRT.	VOL. PAGE	DATE	TRANSFERD TO	AC.	FT. FRT.	VOL. PAGE	DATE	TRANSFERD TO	AC.	FT. FRT.	VOL. PAGE	DATE	
BURLINGTON OF GEORGA CONDO'S																					
S.O.W.																					
UNIT #	NAME	ADD	PHASE	PLAT	DEED	NAME	ADD	PHASE	PLAT	DEED	NAME	ADD	PHASE	PLAT	DEED	NAME	ADD	PHASE	PLAT	DEED	
1			10	18-13																	
2			10	18-13																	
3			10	18-13																	
4			10	18-13																	
5	D. HECK	110	5	16-51	808-1114																
6	E. L. REARDON	108	5	16-51	796-570																
7	J. H. HAYDEN	202	10	18-13	847-768																
8	J. E. BIXBY		10	18-13	870-967																
9	A. MACK (TRUST)	102	7	17-3	812-140																
10	F. P. & K. M. SHINN	100	7	17-3	812-150																
BURLINGTON OF GEORGA CONDO'S																					
1613-013 (VILLAGE) V. S. R. SEE VILL. MAP. 1613-013																					
UNIT #	NAME	ADD	PHASE	PLAT	DEED	NAME	ADD	PHASE	PLAT	DEED	NAME	ADD	PHASE	PLAT	DEED	NAME	ADD	PHASE	PLAT	DEED	
1	D. E. & P. A. SNALL		15	20-49	883-235																
2	K. PETERSEN	303	15		930-1095																
3	J. P. SOMMERFELD		15	20-49	883-999																
4	F. V. HANLEY TRUST		15	20-49	887-166																
5																					
6	F. J. WIRSTROM	511	18	20-137	917-155																
7			17	20-111																	
8	P. KAUFMAN		15	20-49	881-427																
9	M. G. & L. E. CLARK				892-1013																
10	C. BUNDY	516			914-618																
11	J. W. & K. W. BRINDO, III	514			912-1029																
12																					
13																					
14																					
15	H. & M. ZEITZ	401	#12	18-128	852-1096	H. E. & M. ZEITZ, TRUSTEES	401			913-619											
16																					
17																					
18																					
19	R. D. LEWIS	409	#13	19-8	855-94																
20	T. C. & S. C. LOWER		#11	18-90	846-915																
21																					
22	STRATHERN		#11	18-90	852-817	J. L. & M. BATTISTA				845-97	J. L. & M. BATTISTA				852-823	M. B. STRATHERN				919-607	
23			#12	18-128																	
24			#14	19-37																	
25	A. T. GRAE	400	#18	20-137	919-489																
26	J. C. & M. A. GRASSO	301	#9	17-104	825-1134	J. C. & M. A. GRASSO				870-372											
27																					
28																					
29																					
30																					
31	L. H. & S. M. MARMON	311	#9	17-104	825-958	L. H. & S. M. MARMON				908-1166											
32																					
33																					
34																					
35																					
36	R. E. CSEPLO		#18	20-137	923-1092																
37	P. SCHNACKEL	308	#12	18-128	846-1020	R. E. CSEPLO				879-1044											
38			#18	20-137																	
39			#18	20-137																	
40	J. R. & M. J. NEILSON	302	#13	19-8	855-603																
41	B. E. HANLON	300	#11	18-90	840-1219																


EAST BARRINGTON VOL 90-137-141  
 WEST BARRINGTON LANE SEE CHARDON VILLAGE 1613-013

TRW-REDI SCALE IN 1/10 OF AN INCH 1-800-345-7334



PARCEL NO.	TRANSFER TO	AC.	FT. FRT.	VOL. PAGE	DATE	TRANSFER TO	AC.	FT. FRT.	VOL. PAGE	DATE	TRANSFER TO	AC.	FT. FRT.	VOL. PAGE	DATE	TRANSFER TO	AC.	FT. FRT.	VOL. PAGE	DATE
1613-001	E. SCHWINDLE	.26	70.0	480-19		See Map														
002	R. B. SAVAGE	.36	70.0	247-499		R. B. D. SAVAGE	.36	70.0	667-831											
003	" "	.36	70.0	247-493		" "	.36	70.0	667-831											
004	" "	3.97 0.36	4.60	257-412		" "	4.60		667-831											
005	" "	.17		257-412		" "	.17		667-831											
006	R. PHILLIPS	1.40		226-150		K. & N. RARICK (SPLIT)	0.86		772-192											
* 007	W. H. SAVAGE	.50	99.0	523-575																
* 008	R. SAVAGE	0.36	99.0	170-44		R. D. SAVAGE			667-831											
* 009	W. H. SAVAGE	0.88	2.32	523-575																
010	BASS LAKE COMM. INC.	17.73	546.5	425-71		J. Petersen, Trustee	17.73	546.5	663-300		Village Station Assoc.	5.80	17.73	546.5	661-995	LOT SPLIT SEE 013 (5.8 remain)				
011	I. D. BLACK	0.14		201-284																
012	J. B. H. CHERASO	.85	315.0	285-573		B. HENFIELD INC (***)	.85	315	661-644		PETERSEN & IBOLD Co., L.P.A.	.85	315	676-794	R. S. WOODIE #3	REMAINDER OF SPLIT	.503	24.51	696-460	4-6-83
013	PETERSEN DEV. CO.	1.93		665-63		J. S. PETERSEN	11.93		688-538	8/10/82	BURLINGTON DEV. COMPANY	11.781		724-413	11/2/84	SPLIT ~ SEE 1613-UNIT#-D-3				
1513045	PETERSEN & IBOLD CO	SPLIT	1.28	676-792		W. E. D. RINGLER	1.142		735-435	4-16-85										
1513045-B	PETERSEN & IBOLD CO	SPLIT	"	676-792		CHARDON CONG. & JEHOVAH	.359		735-470	4-5-85										
045A-045-012A	PETERSEN & IBOLD CO	SPLIT	"		#2	R. S. WOODIE	.568	115'	676-792	4-6-83										
045A-046	PETERSEN & IBOLD CO	SPLIT	"		#1	RONALD W. WOODIE	.501	120'	676-792	4-6-83										
SPVY COPY OF 006	W. C. ARWOOD	0.712		772-188																
1614-001	J. & J. SCHNEIDER	.27		550-994		J. D. BROUSE			619-508	2-28-78	MGM PROPERTIES	.27		653-96	9-15-79	L. E. & A. M. TICE	.27		775-976	
002	L. BLATTNER	2.43		532-926																
003	H. & A. STEPHAN	.46		538-363																
004	" "	1.50		326-926																
005	R. B. F. WISNIEWSKI	2.03		356-333		ENT.			728-1072	23 Jan 85										
006	G. V. SHENKER	3.46	203.1	463-403		V. M. SHENKER	3.46	203.1	559-1142	3-18-74	D. Kohn	3.465	203.1	589-517	SARVIS & DOROTHY KOHN	SS (729-1287)				
007	R. B. F. WISNIEWSKI	2.10	60.0	356-333		S. W. D. KOHN	2.15	66.5	728-1069	1985	S. LERTZMAN	2.15	60.1	804-708	3-1-88					
008	Wm. G. RIMES	1.0	135.0	485-69		J. M. RIMES	1.0	135.0	621-779		B. Rubinow			629-726						
009	F. & M. KONSTEL	1.0	135.0	484-447		H. E. N. Kirby	1.0	135.0	576-1111		See Map									
010	R. & I. GARDNER	4.33 2.70	13.0	278-601		R. & I. Gardner			706-1241											
011	C. & E. FAY	5.0		505-1059		C. F. FAY	5.0		810-146	5-27-88										
012	H. & A. ASH	1.46		282-325		H. C. & A. ASH	1.46		734-802	4-2-85	A. Ash	1.46		887-185	11-15-91					
013	R. B. H. LePROVOST	.57		337-57																
1613-007	D. SAVAGE	(1/2 a.c.)	0.50	99.0	696-277	4-5-83	Word of FAITH CRIST. FELLO.		7307-757	807-759										
* 009	" "	(1/2 a.c.)	0.88		696-277	4-5-83	" "													
* 008	" "				696-663		" "			807-763										
1614-006	S. LERTZMAN	3.46	203.1	904-706	3-1-88	V. E. SPRACALE	3.46	203.1	915-702	8-15-88										

TRW-REDI SCALE IN 1/10 OF AN INCH

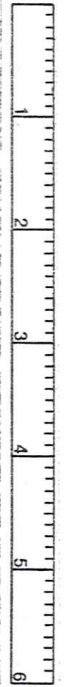


1-800-345-7334

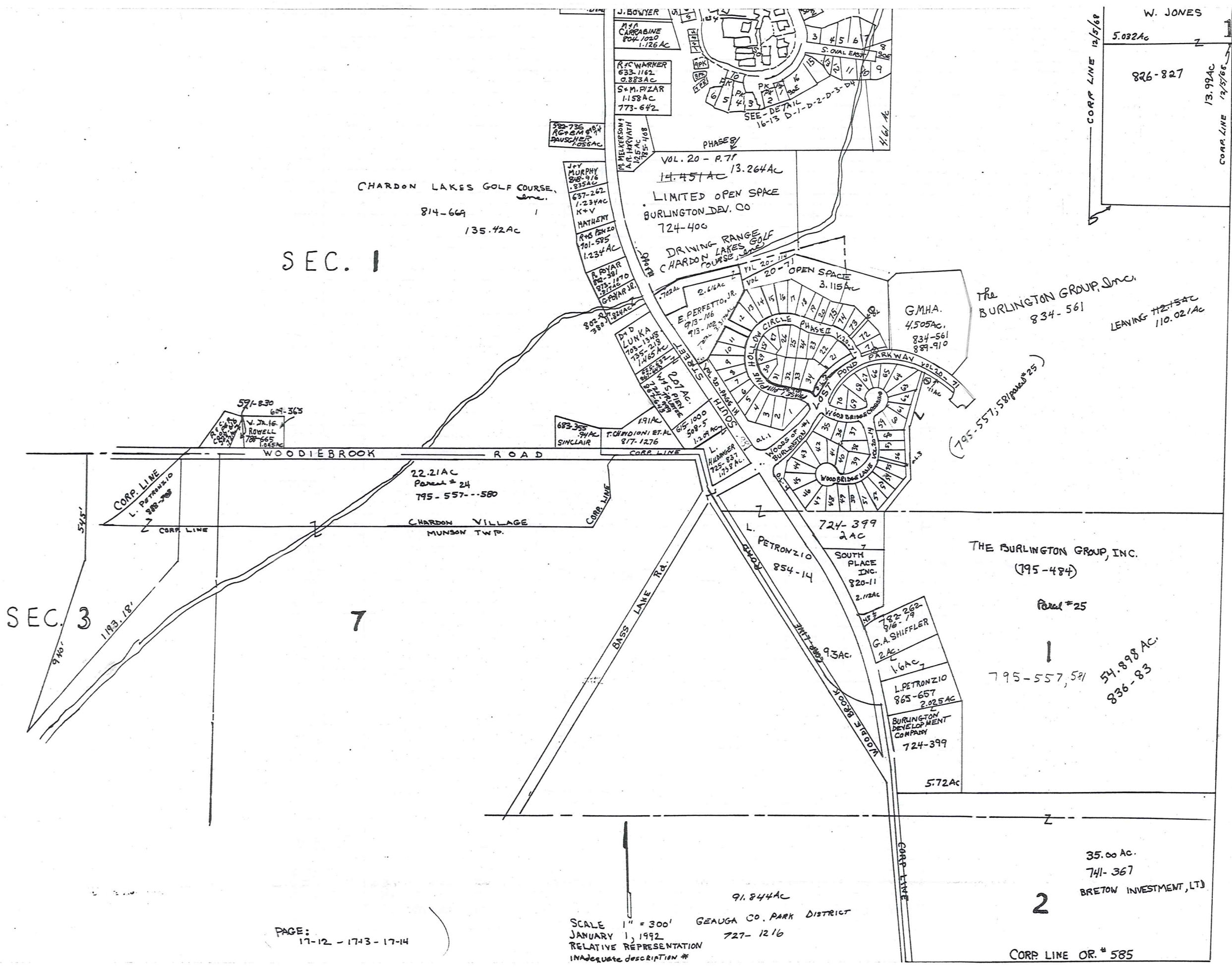


PARCEL NO.	TRANSFER TO	AC.	FT. FR.	VOL. PAGE	DATE	TRANSFER TO	AC.	FT. FR.	VOL. PAGE	DATE	TRANSFER TO	AC.	FT. FR.	VOL. PAGE	DATE	TRANSFER TO	AC.	FT. FR.	VOL. PAGE	DATE
1613-001	E. SCHWINDLE	.36	70.0	480-19		See Map														
002	R. B. P. SAVAGE	.36	70.0	247-493		R. B. D. SAVAGE	.36	70.0	667-831											
003	" "	.36	70.0	247-493		" "	.36	70.0	667-831											
004	" "	4.60		257-412		" "	4.60		667-831											
005	" "	.17		257-412		" "	.17		667-831											
006	R. PHILLIPS	1.40		226-150		K. & N. RARICK (SPLIT)	0.86		772-112											
* 007	W. H. SAVAGE	.50	99.0	523-575																
* 008	R. SAVAGE	.39	99.0	170-44		R. D. SAVAGE			667-831											
* 009	W. H. SAVAGE	.88	2.32	523-575																
010	BASS LAKE COMM. INC.	17.73	546.5	425-71		J. Petersen, Trustee	17.73	546.5	653-300		VILLAGE STATION ASSOC.	5.8A	17.73	546.5	661-995	LOT SPLIT SEE 013 (5.8 remain)				
011	I. D. BLACK	0.14		201-284																
012	J. & H. CHERASO	.85	315.0	285-593		B. HENFIELD INC ("P")	.85	315	661-644		PETERSEN & BOLD Co., L.P.A.	.85 AC	315	674-791	R. S. WOODIE #3					
013	PETERSEN DEV. CO.	1.93		665-63		J. S. PETERSEN	11.93		688-538	8/10/82	BURLINGTON DEV. COMPANY	11.781		724-413	11/2/84	SPLIT ~ SEE 1613-UNIT # D-3				
1513045	PETERSEN & BOLD CO	SPLIT	1.28	676-792		W. E. D. RINGLER	1.142		735-1035	4-16-85										
1513045-B	PETERSEN & BOLD CO	SPLIT	"	676-792		CHARDON CONG. & JEROME	.359		735-476	4-5-85										
1513045-02A	PETERSEN & BOLD CO	SPLIT	"	676-792		R. S. WOODIE	.568	115'	676-791	4-5-85										
1513045-02B	PETERSEN & BOLD CO	SPLIT	"	676-792		RONALD S. L. & W. BOLD	.571	120.2'	676-791	4-5-85										
* 014	W. C. ARWOOD	0.712		772-1188																
1614-001	J. & J. SCHNEIDER	.27		550-994		J. D. BROUSE			619-508	2-28-78	M.G.M. PROPERTIES	.27		653-96	9-15-79	L. E. & A. M. TICE	.27		775-976	
002	L. BLATTNER	2.43		532-926																
003	H. & A. STEPHAN	.46		538-363																
004	" "	1.50		326-926																
005	R. & F. WISNIEWSKI	2.03		356-333		ENT.			728-1072	23 Jan. 85										
006	G. & V. SHENKER	3.46	203.1	463-403		V. M. SHENKER	3.46	203.1	559-1142	3-18-74	D. Kohn	3.465	203.1	589-517	SARVER & DOROTHY KOHN	SS (729-1287)				
007	R. & F. WISNIEWSKI	2.10	60.0	356-333		S. W. KOHN	2.15	60.0	728-1061	1985	S. LERTZMAN	2.15	60.0	804-708	3-1-88					
008	Wm. G. RIMES	1.0	135.0	485-69		J. M. Rimes	1.0	135.0	621-779		B. BURNOW			673-726		B. & L. L. BURNOW	1.0	135'	735-281	4-3-85
009	F. & M. KONSTEL	1.0	135.0	484-447		H. F. N. Kirby	1.0	135.0	576-1111		See Map									
010	R. & I. GARDNER	1.33	8.70	278-601		R. I. Gardner			706-1241											
011	C. & E. FAY	5.0		505-1059		C. F. FAY	5.0		810-146	5-27-88										
012	H. & A. ASH	1.46		282-325		H. C. & A. ASH	1.46		734-802	4-2-85	A. ASH	1.46		887-185	11-15-91					
013	R. H. LePROVOST	.57		239-57																
1613-007	D. SAVAGE	(1/2 a.c.) 0.50	99.0'	696-277	4-5-83	Word of FAITH CRIST. FELLOWS			807-753											
* 009	" "	(1/2 a.c.) 0.88		696-277	4-5-83	" "			807-757											
* 008	" "			696-663		" "			807-763											
1614-006	S. LERTZMAN	3.46	203.1	804-706	3-1-88	V. E. SPRACALE	3.46	203.1	915-702	8-15-88										

TRW-REDI SCALE IN 1/10 OF AN INCH



1-800-345-7334



PAGE: 17-12 - 17-13 - 17-14

SCALE 1" = 300'  
 JANUARY 1, 1992  
 RELATIVE REPRESENTATION  
 INADEQUATE DESCRIPTION \*  
 GEauga CO. PARK DISTRICT  
 727-1216

CORP. LINE OR. # 585

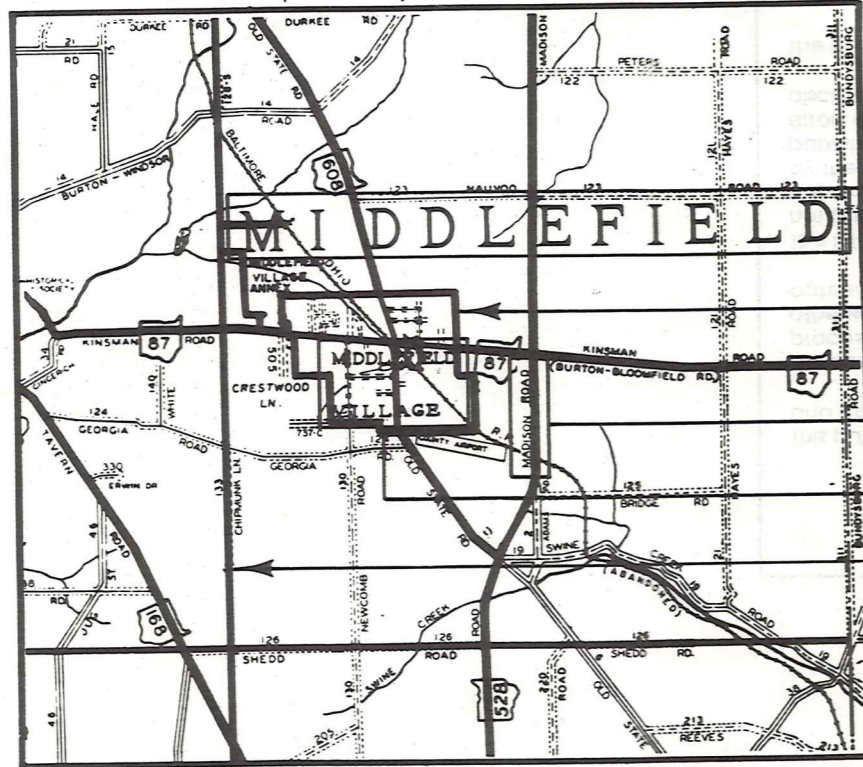
SUB LOT NO.	TRANSFERED TO	PHASE	Rd. No.	Rd. NAME	VOL. PAGE	TRANSFERED TO	PHASE	Rd. No.	Rd. NAME	VOL PAGE
1	M.A. PICONE	.25	1		908-472					
2		.25	1	104						
3	BURLINGTON BLDG	.27	1	106	925-781					
4		.26	1	108						
5		.21	1	110						
6		.20	1	112						
7		.19	1	114						
8		.23	1	116						
9		.23	1	118						
10		.24	1	120						
11		.25	1	122						
12	R.L.M. SINGHAK	.28	1	134	931-1277					
13	Wm. C. KAY BLDG INC.	.26	1	136	913-713	E.R. & J.E. FLYNN	1	136	PINE HOLLOW CIRCLE	926-1299
14	Wm. C. KAY BLDG INC.	.24	1	138	913-895					
15	R.P. KAMPMAN	.21	1	140	877-404					
16	R.L. DESIGN BLDG	.23	1	142	910-418					
17	Wm. C. KAY BLDG	.24	1	144	886-929	T.D. STONE & M.M. HAZINSKI-STONE	1	144		910-1087
18	R.L. DESIGN BLDG	.22	1	146	893-343	L.J. & P.J. KRAL	1	146		917-324
19	J.R. & J.J. HOGAN	.18	1	148	907-702					
20	D.V. & SE. PARSH	.18	1	150	882-1284					
21	D.R. & D.S. SMIDDY	.29	1	127	886-344					
22	Wm. C. KAY BLDG	.25	1	125	908-161	R.L. & M.A. BARTH	125		PINE HOLLOW CIRCLE	920-297
23	WILLIAMSBURG HOMES	.19	1	123	907-691	R.G. & S. CICCOTTI, JR.	123		PINE HOLLOW CIRCLE	915-894
24		.22	1	121						
25		.20	1	119						
26	Wm. C. KAY BLDG	.21	1	117	897-574	B.J. & R.M. ROWE	1	117		910-558
27	Wm. C. KAY BLDG INC.	.20	1	115	894-1076	J.R. & C.M. GWINNUP	1	115		908-1065
28		.16	1	113						
29	Wm. C. KAY BLDG INC.	.18	1	111	908-471	J.W. & L.A. ADAMOWICZ	111		PINE HOLLOW CIRCLE	915-1124
30	Wm. C. KAY BLDG INC.	.20	1	109	900-680	J.D. & K.J. BLAUCH	1	109		910-433
31	"	.22	1	107	900-684	D.J. & M.R. CHURCHILL	107		PINE HOLLOW CIRCLE	913-353
32	Wm. C. KAY BLDG INC.	.24	1	105	901-696	P.J. & A.M. MELIA	105		"	924-1021
33		.24	1	103						
34	Wm. C. KAY BLDG INC.	.41	1	101	893-489	W.H.E.A. DIETZ	1	101	PINE HOLLOW CIRCLE	912-139
35	BURLINGTON BLDG INC.	.27	1		860-177	R.R. & C.S. WANTZ	2	101	WOODBRIDGE CROSSING	901-449
36	"	.16	1		860-177	W.J. & D.A. MARTIN	1	103	"	902-94
37	H. & D. PUTZBACH	.27	1	101	884-824					
38	WILLIAMSBURG HOMES INC.	.21	1		906-514	A.M. & B.A. ODAR	103		WOODBRIDGE LANE	915-493
39		.28	1							
40		.17	1							
41		.19	1							
42	BURLINGTON BLDG INC.	.32	1		902-594					
43	WILLIAMSBURG HOMES INC.	.27	1		924-1146					
44		.26	1							
45		.30	1							
46		.27	1							
47		.29	1							
48		.24	1							
49	Wm. C. KAY BLDG	.20	1		925-1094					
50	WILLIAMSBURG HOMES	.22	1		921-1168					
51		.22	1							
52	BURLINGTON BLDG	.26	1		925-1093					
53		.21	1							
54		.21	1							
55		.21	1							
56		.21	1							
57		.18	1							
58	S. B. PAYNE	.21 Ac	1	104	WOODBRIDGE LANE 890-260					
59	WILLIAMSBURG HOMES	.22	1		860-483	J.A. & E.R. LAWRENCE	102		WOODBRIDGE LANE	923-1163
60	WILLIAMSBURG HOMES	.22	1		901-433	M.J. CEPARATTI	122		WOODBRIDGE CROSSING	911-897
61		.15	1							
62		.16	1							
63		.27	1							
64		.33	1							
65		.23	1							
66		.18	1							
67		.17	1							
68		.27	1							
69	WILLIAMSBURG HOMES	.23	1		917-468					
70	Wm. C. KAY BLDG	.24 Ac	1		WOODBRIDGE CROSSING 963-925					
O.L. #1 - 1.17Ac			1							
O.L. #2 - .22Ac			1							
O.L. #3 - .069Ac			1							
O.L. #4 - .591Ac			1							
O.L. #5 - .347Ac			1							
71		.194Ac	2		PINE HOLLOW CIRCLE					
72		.208Ac	2		"					
73		.216Ac	2		"					
74	R.L. DESIGN BLDG	.181Ac	2		923-143					
75	R.L. DESIGN BLDG	.84Ac	2		PINE HOLLOW CIRCLE 917-467	A.J. & L.A. KOTLARSIC	151		PINE HOLLOW CIRCLE	931-80
O.L. #1 - .043Ac			2							
O.L. #2 - .881Ac			2							
O.L. #3 - .13Ac			2							

TRW-REDI SCALE IN 1/10 OF AN INCH 1-800-345-7334

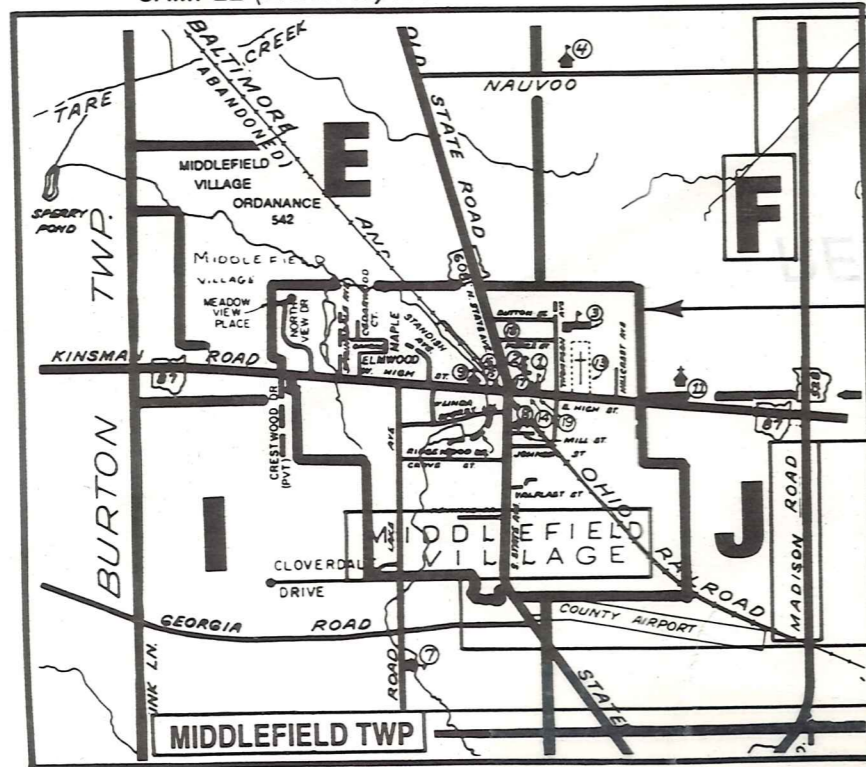
# Explanation and Use Sheet for Geauga County, Ohio

A

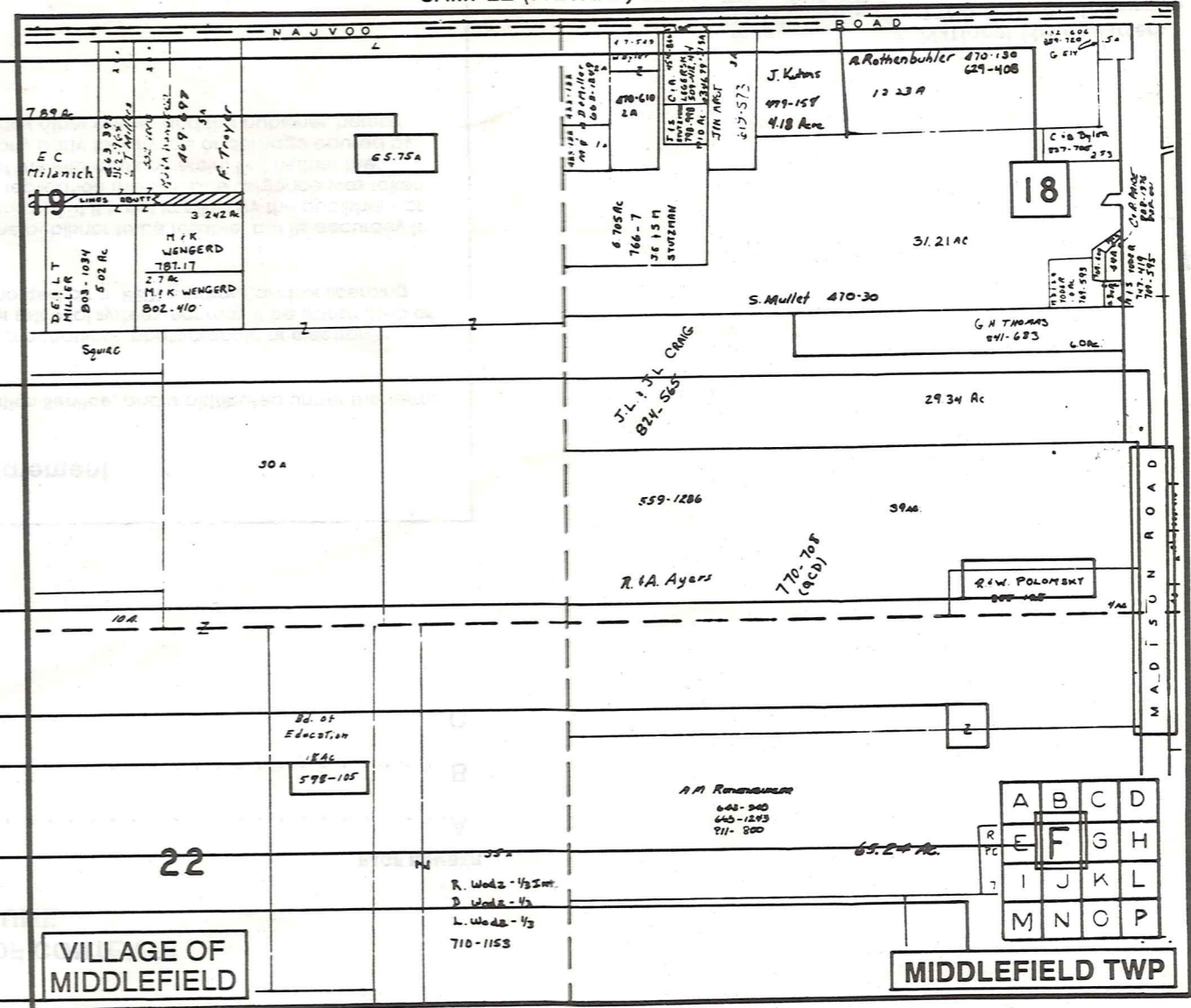
SAMPLE (PARTIAL) COUNTY INDEX MAP



SAMPLE (PARTIAL) MUNICIPALITY INDEX MAP



SAMPLE (PARTIAL) MAP PAGE



- Tract Lot Number
- Acreage
- Township Name
- Village Boundary
- Street Name
- Village Name
- Township Boundary
- Owners Name
- Denotes Continuous Ownership
- Deed Book & Page
- Map Page Number
- Township Name
- Village Name

- Village Boundary
- Street Name
- Village Name
- Township Name

USE OF THE MAP VOLUME

1. LOCATE THE GENERAL AREA OF INTEREST ON THE COUNTY INDEX MAP AND NOTE THE MUNICIPALITY NAME (TOWNSHIP OR VILLAGE).
  2. REFER TO THE TABLE OF CONTENTS AND NOTE THE BEGINNING ATLAS PAGE NUMBER FOR THE MUNICIPALITY OF INTEREST.
  3. TURN TO THE PAGE INDICATED, ON THIS PAGE WILL APPEAR AN INDEX MAP FOR THAT MUNICIPALITY.
  4. LOCATE THE GENERAL AREA OF INTEREST AND NOTE THE MAP PAGE NUMBER. THIS MAY BE EITHER A LETTER OR A NUMBER.
  5. MAP PAGES ARE IN ALPHABETICAL (OR NUMERICAL) SEQUENCE FOLLOWING THE MUNICIPALITY INDEX MAP. FOLLOW SEQUENCE TO THE MAP PAGE INDICATED.
  6. LOCATE SPECIFIC PARCEL OF INTEREST AND NOTE THE DESIRED INFORMATION.
- NOTE: ON SOME MAPS YOU MAY BE REFERRED TO A DETAIL SHEET SHOWING AN ENLARGEMENT OF THE AREA. THESE MAPS ARE FOUND AT THE END OF THE REGULAR MAP PAGES IN EACH MUNICIPALITY IN EITHER ALPHABETICAL OR NUMERICAL SEQUENCE.
- NOTE: CHARDON VILLAGE HAS TITLE SHEETS. TO LOCATE OWNERS NAME, NOTE THE PARCEL NUMBER, REFER TO THE TITLE PAGE FOLLOWING THE MAP OF INTEREST, FOLLOW NUMERICAL SEQUENCE TO THE PARCEL NUMBER OF INTEREST AND NOTE THE DESIRED INFORMATION. IN ALL OTHER MUNICIPALITIES THE OWNERS NAME APPEARS ON THE MAP PAGE.